

THIRTEENTH AMENDMENT TO  
DECLARATION OF PROTECTIVE  
COVENANTS

Document Number



KRISTI CHLEBOWSKI  
DANE COUNTY  
REGISTER OF DEEDS

DOCUMENT #  
**5367165**

10/25/2017 10:35 AM

Trans. Fee:

Exempt #:

Rec. Fee: 30.00

Pages: 41

THIS THIRTEENTH AMENDMENT TO DECLARATION OF PROTECTIVE COVENANTS, CONDITIONS AND RESTRICTIONS FOR THE PLAT OF GRANDVIEW COMMONS (the "Thirteenth Amendment") is made by MREC VH Madison Investors LLC, a Delaware limited liability company ("MREC Madison") and MREC VH Madison, LLC, a Delaware limited liability company ("MREC VH") and collectively with MREC Madison, the "Declarant").

WITNESSETH

WHEREAS, Declarant owns certain lands located in the subdivision generally known as "Grandview Commons"; and

WHEREAS, MREC VH Grandview Commons LLC ("Owner") is the owner of the real property described in the plat known as the North Addition to Grandview Commons (the "North Addition"), the lots contained therein being legally described in Exhibit "A" attached hereto and incorporated herein by reference (the "North Addition Lots"); and

WHEREAS, in addition to the North Addition Lots, Grandview Commons, as that term is used herein, consists of the land described in Exhibit "B", attached hereto and incorporated herein by reference (together with the North Addition Lots, referred to herein as the "Existing Lots"); and

WHEREAS, the Existing Lots are subject to that certain Declaration of Conditions, Covenants and Restrictions for Grandview Commons dated December 19, 2002, and recorded in the office of the Dane County, Wisconsin Register of Deeds on December 19, 2002, as Document No. 3615505 (the "Original Declaration") which Original Declaration was subsequently amended by Amendments One through Twelve, each of which amendments is further described in Exhibit "C" attached hereto and incorporated herein by reference (the "Original Declaration" and amendments described in Exhibit "C" shall be herein collectively referred to as the "Declaration"); and

WHEREAS, Declarant is the successor in interest to the position of Declarant under the terms of the Declaration.

NOW, THEREFORE, Declarant does hereby amend the Declaration as follows:

1) Use Easements. Exhibit "B" to the First Amendment as modified by Exhibit "A" to the Seventh Amendment is hereby further modified in part with respect to

Name and Return Address:  
Angie Christensen  
Veridian Homes, LLC  
6801 South Towne Drive  
Madison, WI 53713

See Attached Exhibits  
(Parcel Identification Number)

Lots 174-180, Grandview Commons. The modification is set forth in Exhibit "D", attached hereto and incorporated herein by reference.

2) **Consent of Owners.** Attached hereto as Exhibit "E-1" through "E-7" are consents of the current property owners of the Lots numbered therein.

3) **Effect of Amendment.** Except as amended herein, all terms, covenants and conditions of the Declaration shall remain unchanged.

Dated as of the 12<sup>th</sup> day of July, 2017.

*[Signatures on Following Pages]*

**MREC VH MADISON INVESTORS LLC**


Veridian Homes JV, LLC, its authorized signatory, Member and Project Manager

By: \_\_\_\_\_  
Print Name: Jeff Rosenberg  
Print Title: Authorized Officer & Signatory  
Date: 7-13-17

STATE OF WISCONSIN )  
                                  )ss>  
COUNTY OF DANE     )

Personally came before me, a notary public for the above State and County, this 13 day of July, 2017, the above-named Jeff Rosenberg, to me known to be the person who executed the foregoing instrument and acknowledged the same in the capacity and for the purposes therein intended.


Angie Christensen  
Print Name: Angie Christensen  
Notary Public, State of Wisconsin  
My Commission expires: 5-1-20



**MREC VH MADISON, LLC**

Veridian Homes JV, LLC, its authorized signatory, Member and Project Manager


By: \_\_\_\_\_  
Print Name: Jeff Rosenberg  
Print Title: Authorized Officer & Signatory  
Date: 7-13-17



STATE OF WISCONSIN    )  
  )ss>  
COUNTY OF DANE        )

Personally came before me, a notary public for the above State and County, this 13 day of July, 2017, the above-named Jeff Rosenberg, to me known to be the person who executed the foregoing instrument and acknowledged the same in the capacity and for the purposes therein intended.

Angie Christensen  
Print Name: Angie Christensen  
Notary Public, State of Wisconsin  
My Commission expires: 5-1-20



**MREC VH GRANDVIEW COMMONS LLC**


Veridian Homes JV, LLC, its authorized signatory, Member and Project Manager

By: \_\_\_\_\_  
Print Name: Jeff Rosenberg  
Print Title: Authorized Officer & Signatory  
Date: 7-13-17

STATE OF WISCONSIN )  
  )ss>  
COUNTY OF DANE        )

Personally came before me, a notary public for the above State and County, this 13 day of July, 2017, the above-named Jeff Rosenberg, to me known to be the person who executed the foregoing instrument and acknowledged the same in the capacity and for the purposes therein intended.

Angie Christensen  
Print Name: Angie Christensen  
Notary Public, State of Wisconsin  
My Commission expires: 5-1-20



**THIS DOCUMENT DRAFTED BY:**  
Attorney Gregory J. Paradise  
Mohs, MacDonald, Widder, Paradise & Van Note  
20 North Carroll Street  
Madison, WI 53703

**EXHIBIT "A"**

**Description of North Addition Lots  
(See attached for PINS)**

Lots 760-996, Outlots 39-48, North Addition to Grandview Commons, City of Madison,  
Dane County, WI

**Exhibit "A"**  
 Legal Description of the North Addition  
 (PINS)

LOT #	PARCEL NUMBER	STREET ADDRESS
760	0710 - 023 - 0101 - 9	114 MILKY WAY 5922 JACKSON QUARRY LN
761	0710 - 023 - 0201 - 7	6002 DRISCOLL DR 103 MILKY WAY
762	0710 - 023 - 0202 - 5	6006 DRISCOLL DR
763	0710 - 023 - 0203 - 3	6010 DRISCOLL DR
764	0710 - 023 - 0204 - 1	6014 DRISCOLL DR
765	0710 - 023 - 0205 - 9	6020 DRISCOLL DR
766	0710 - 023 - 0206 - 7	6026 DRISCOLL DR
767	0710 - 023 - 0207 - 5	6032 DRISCOLL DR
768	0710 - 023 - 0208 - 3	6038 DRISCOLL DR
769	0710 - 023 - 0301 - 5	111 MILKY WAY
770	0710 - 023 - 0302 - 3	113 MILKY WAY
771	0710 - 023 - 0303 - 1	117 MILKY WAY
772	0710 - 023 - 0304 - 9	119 MILKY WAY
773	0710 - 023 - 0305 - 7	123 MILKY WAY
774	0710 - 023 - 0306 - 5	125 MILKY WAY
775	0710 - 023 - 0307 - 3	129 MILKY WAY
776	0710 - 023 - 0308 - 1	131 MILKY WAY
777	0710 - 023 - 0309 - 9	135 MILKY WAY
778	0710 - 023 - 0310 - 6	137 MILKY WAY
779	0710 - 023 - 0311 - 4	141 MILKY WAY
780	0710 - 023 - 0312 - 2	143 MILKY WAY
781	0710 - 023 - 0313 - 0	147 MILKY WAY
782	0710 - 023 - 0314 - 8	149 MILKY WAY
783	0710 - 023 - 0315 - 6	153 MILKY WAY
784	0710 - 023 - 0316 - 4	155 MILKY WAY 6002 RAGAN ST
785	0710 - 023 - 0317 - 2	150 ALTON DR
786	0710 - 023 - 0318 - 0	148 ALTON DR
787	0710 - 023 - 0319 - 8	144 ALTON DR
788	0710 - 023 - 0320 - 5	142 ALTON DR
789	0710 - 023 - 0321 - 3	138 ALTON DR
790	0710 - 023 - 0322 - 1	136 ALTON DR

791	0710 - 023 - 0323 - 9	132 ALTON DR
792	0710 - 023 - 0324 - 7	130 ALTON DR
793	0710 - 023 - 0325 - 5	126 ALTON DR
794	0710 - 023 - 0326 - 3	124 ALTON DR
795	0710 - 023 - 0327 - 1	120 ALTON DR
796	0710 - 023 - 0328 - 9	118 ALTON DR
797	0710 - 023 - 0329 - 7	114 ALTON DR
798	0710 - 023 - 0330 - 4	112 ALTON DR
799	0710 - 023 - 0401 - 3	113 ALTON DR 6015 DRISCOLL DR
800	0710 - 023 - 0402 - 1	125 ALTON DR
801	0710 - 023 - 0403 - 9	137 ALTON DR
802	0710 - 023 - 0404 - 7	143 ALTON DR
803	0710 - 023 - 0405 - 5	149 ALTON DR 6034 RAGAN ST
804	0710 - 023 - 0501 - 1	6043 RAGAN ST
805	0710 - 023 - 0502 - 9	6039 RAGAN ST
806	0710 - 023 - 0503 - 7	201 ALTON DR 6035 RAGAN ST
807	0710 - 023 - 0504 - 5	209 ALTON DR
808	0710 - 023 - 0505 - 3	217 ALTON DR
809	0710 - 023 - 0506 - 1	225 ALTON DR
810	0710 - 023 - 0507 - 9	233 ALTON DR
811	0710 - 023 - 0508 - 7	241 ALTON DR
812	0710 - 023 - 0509 - 5	249 ALTON DR 6044 STONEY OAK LN
813	0710 - 023 - 0601 - 9	6001 RAGAN ST 207 MILKY WAY
814	0710 - 023 - 0602 - 7	6005 RAGAN ST
815	0710 - 023 - 0603 - 5	6009 RAGAN ST
816	0710 - 023 - 0604 - 3	202 ALTON DR 6013 RAGAN ST
817	0710 - 023 - 0605 - 1	210 ALTON DR
818	0710 - 023 - 0606 - 9	218 ALTON DR
819	0710 - 023 - 0607 - 7	226 ALTON DR
820	0710 - 023 - 0608 - 5	6024 STONEY OAK LN 242 ALTON DR
821	0710 - 023 - 0609 - 3	6018 STONEY OAK LN
822	0710 - 023 - 0610 - 0	6014 STONEY OAK LN
823	0710 - 023 - 0611 - 8	6010 STONEY OAK LN



824	0710 - 023 - 0612 - 6	6006 STONEY OAK LN
825	0710 - 023 - 0613 - 4	6002 STONEY OAK LN 211 MILKY WAY
826	0710 - 023 - 0701 - 7	305 MILKY WAY 6003 STONEY OAK LN
827	0710 - 023 - 0702 - 5	6007 STONEY OAK LN
828	0710 - 023 - 0703 - 3	6011 STONEY OAK LN
829	0710 - 023 - 0704 - 1	6015 STONEY OAK LN
830	0710 - 023 - 0705 - 9	302 ALTON DR 6019 STONEY OAK LN
831	0710 - 023 - 0706 - 7	306 ALTON DR
832	0710 - 023 - 0707 - 5	310 ALTON DR 6020 LYDA WOODS LN
833	0710 - 023 - 0708 - 3	6016 LYDA WOODS LN
834	0710 - 023 - 0709 - 1	6012 LYDA WOODS LN
835	0710 - 023 - 0710 - 8	6008 LYDA WOODS LN
836	0710 - 023 - 0711 - 6	313 MILKY WAY 6004 LYDA WOODS LN
837	0710 - 023 - 0712 - 4	309 MILKY WAY
838	0710 - 023 - 0801 - 5	317 MILKY WAY 6005 LYDA WOODS LN
839	0710 - 023 - 0802 - 3	6009 LYDA WOODS LN
840	0710 - 023 - 0803 - 1	6013 LYDA WOODS LN
841	0710 - 023 - 0804 - 9	6017 LYDA WOODS LN
842	0710 - 023 - 0805 - 7	6021 LYDA WOODS LN
843	0710 - 023 - 0806 - 5	314 ALTON DR 6025 LYDA WOODS LN
844	0710 - 023 - 0807 - 3	318 ALTON DR
845	0710 - 023 - 0808 - 1	322 ALTON DR 6024 CALDERA ST
846	0710 - 023 - 0809 - 9	6020 CALDERA ST
847	0710 - 023 - 0810 - 6	6016 CALDERA ST
848	0710 - 023 - 0811 - 4	6012 CALDERA ST
849	0710 - 023 - 0812 - 2	6008 CALDERA ST
850	0710 - 023 - 0813 - 0	325 MILKY WAY 6004 CALDERA ST
851	0710 - 023 - 0814 - 8	321 MILKY WAY
852	0710 - 023 - 0901 - 3	301 ALTON DR 6045 STONEY OAK LN
853	0710 - 023 - 0902 - 1	305 ALTON DR

854	0710 - 023 - 0903 - 9	309 ALTON DR
855	0710 - 023 - 0904 - 7	313 ALTON DR
856	0710 - 023 - 0905 - 5	317 ALTON DR
857	0710 - 023 - 0906 - 3	321 ALTON DR 6032 CALDERA ST
858	0710 - 023 - 0907 - 1	320 NORTH STAR DR 6036 CALDERA ST
859	0710 - 023 - 0908 - 9	316 NORTH STAR DR
860	0710 - 023 - 0909 - 7	312 NORTH STAR DR
861	0710 - 023 - 1001 - 0	6003 CALDERA ST 337 MILKY WAY
862	0710 - 023 - 1002 - 8	6007 CALDERA ST
863	0710 - 023 - 1003 - 6	6011 CALDERA ST
864	0710 - 023 - 1004 - 4	6015 CALDERA ST
865	0710 - 023 - 1005 - 2	6019 CALDERA ST
866	0710 - 023 - 1006 - 0	6023 CALDERA ST
867	0710 - 023 - 1007 - 8	6027 CALDERA ST
868	0710 - 023 - 1008 - 6	6035 CALDERA ST
869	0710 - 023 - 1009 - 4	6039 CALDERA ST
870	0710 - 023 - 1010 - 1	6043 CALDERA ST 324 NORTH STAR DR
871	0710 - 023 - 1011 - 9	6044 SATURN DR 328 NORTH STAR DR
872	0710 - 023 - 1012 - 7	6040 SATURN DR
873	0710 - 023 - 1013 - 5	6036 SATURN DR
874	0710 - 023 - 1014 - 3	6028 SATURN DR
875	0710 - 023 - 1015 - 1	6024 SATURN DR
876	0710 - 023 - 1016 - 9	6020 SATURN DR
877	0710 - 023 - 1017 - 7	6016 SATURN DR
878	0710 - 023 - 1018 - 5	6012 SATURN DR
879	0710 - 023 - 1019 - 3	6008 SATURN DR
880	0710 - 023 - 1020 - 0	6004 SATURN DR 341 MILKY WAY
881	0710 - 023 - 1101 - 8	403 MILKY WAY 6007 SATURN DR
882	0710 - 023 - 1102 - 6	6011 SATURN DR
883	0710 - 023 - 1103 - 4	6015 SATURN DR
884	0710 - 023 - 1104 - 2	6019 SATURN DR
885	0710 - 023 - 1105 - 0	6023 SATURN DR
886	0710 - 023 - 1106 - 8	6027 SATURN DR

887	0710 - 023 - 1107 - 6	6035 SATURN DR
888	0710 - 023 - 1108 - 4	6039 SATURN DR
889	0710 - 023 - 1109 - 2	6043 SATURN DR 404 NORTH STAR DR
890	0710 - 023 - 1110 - 9	6040 ARIES WAY 408 NORTH STAR DR
891	0710 - 023 - 1111 - 7	6036 ARIES WAY
892	0710 - 023 - 1112 - 5	6032 ARIES WAY
893	0710 - 023 - 1113 - 3	6024 ARIES WAY
894	0710 - 023 - 1114 - 1	6020 ARIES WAY
895	0710 - 023 - 1115 - 9	6016 ARIES WAY
896	0710 - 023 - 1116 - 7	6012 ARIES WAY
897	0710 - 023 - 1117 - 5	6008 ARIES WAY
898	0710 - 023 - 1118 - 3	411 MILKY WAY 6004 ARIES WAY
899	0710 - 023 - 1119 - 1	407 MILKY WAY
900	0710 - 023 - 1201 - 6	431 MILKY WAY
901	0710 - 023 - 1202 - 4	427 MILKY WAY
902	0710 - 023 - 1203 - 2	423 MILKY WAY
903	0710 - 023 - 1204 - 0	419 MILKY WAY 6003 ARIES WAY
904	0710 - 023 - 1205 - 8	6007 ARIES WAY
905	0710 - 023 - 1206 - 6	6011 ARIES WAY
906	0710 - 023 - 1207 - 4	6015 ARIES WAY
907	0710 - 023 - 1208 - 2	6019 ARIES WAY
908	0710 - 023 - 1209 - 0	6023 ARIES WAY
909	0710 - 023 - 1210 - 7	6031 ARIES WAY
910	0710 - 023 - 1211 - 5	6035 ARIES WAY
911	0710 - 023 - 1212 - 3	6039 ARIES WAY 424 NORTH STAR DR
912	0710 - 023 - 1301 - 4	144 MILKY WAY
913	0710 - 023 - 1302 - 2	150 MILKY WAY
914	0710 - 023 - 1303 - 0	156 MILKY WAY
915	0710 - 023 - 1304 - 8	202 MILKY WAY
916	0710 - 023 - 1305 - 6	210 MILKY WAY
917	0710 - 023 - 1306 - 4	218 MILKY WAY
918	0710 - 023 - 1307 - 2	302 MILKY WAY
919	0710 - 023 - 1308 - 0	306 MILKY WAY
920	0710 - 023 - 1309 - 8	310 MILKY WAY
921	0710 - 023 - 1310 - 5	314 MILKY WAY

		5944 LYDA WOODS LN
922	0710 - 023 - 1401 - 2	318 MILKY WAY 5943 LYDA WOODS LN
923	0710 - 023 - 1402 - 0	322 MILKY WAY
924	0710 - 023 - 1403 - 8	326 MILKY WAY
925	0710 - 023 - 1404 - 6	330 MILKY WAY
926	0710 - 023 - 1405 - 4	334 MILKY WAY
927	0710 - 023 - 1406 - 2	338 MILKY WAY
928	0710 - 023 - 1407 - 0	5934 SATURN DR 342 MILKY WAY
929	0710 - 023 - 1408 - 8	5930 SATURN DR
930	0710 - 023 - 1409 - 6	5926 SATURN DR
931	0710 - 023 - 1410 - 3	5922 SATURN DR
932	0710 - 023 - 1411 - 1	5918 SATURN DR
933	0710 - 023 - 1412 - 9	5914 SATURN DR
934	0710 - 023 - 1413 - 7	5910 SATURN DR
935	0710 - 023 - 1414 - 5	5906 SATURN DR
936	0710 - 023 - 1415 - 3	5902 SATURN DR
937	0710 - 023 - 1416 - 1	402 HERCULES TRL
938	0710 - 023 - 1417 - 9	406 HERCULES TRL
939	0710 - 023 - 1418 - 7	410 HERCULES TRL
940	0710 - 023 - 1419 - 5	414 HERCULES TRL
941	0710 - 023 - 1420 - 2	418 HERCULES TRL
942	0710 - 023 - 1421 - 0	422 HERCULES TRL
943	0710 - 023 - 1422 - 8	426 HERCULES TRL
944	0710 - 023 - 1423 - 6	430 HERCULES TRL
945	0710 - 023 - 1424 - 4	434 HERCULES TRL
946	0710 - 023 - 1425 - 2	438 HERCULES TRL
947	0710 - 023 - 1426 - 0	442 HERCULES TRL
948	0710 - 023 - 1427 - 8	446 HERCULES TRL
949	0710 - 023 - 1428 - 6	450 HERCULES TRL 5922 CARTER MOON PASS
950	0710 - 023 - 1501 - 0	5926 CARTER MOON PASS 447 HERCULES TRL
951	0710 - 023 - 1502 - 8	443 HERCULES TRL
952	0710 - 023 - 1503 - 6	439 HERCULES TRL
953	0710 - 023 - 1504 - 4	435 HERCULES TRL
954	0710 - 023 - 1505 - 2	431 HERCULES TRL
955	0710 - 023 - 1506 - 0	427 HERCULES TRL
956	0710 - 023 - 1507 - 8	423 HERCULES TRL

957	0710 - 023 - 1508 - 6	419 HERCULES TRL
958	0710 - 023 - 1509 - 4	415 HERCULES TRL
959	0710 - 023 - 1510 - 1	411 HERCULES TRL
960	0710 - 023 - 1511 - 9	5911 SATURN DR
961	0710 - 023 - 1512 - 7	5915 SATURN DR 402 ORION TRL
962	0710 - 023 - 1513 - 5	406 ORION TRL
963	0710 - 023 - 1514 - 3	410 ORION TRL
964	0710 - 023 - 1515 - 1	414 ORION TRL
965	0710 - 023 - 1516 - 9	418 ORION TRL
966	0710 - 023 - 1517 - 7	422 ORION TRL
967	0710 - 023 - 1518 - 5	426 ORION TRL
968	0710 - 023 - 1519 - 3	430 ORION TRL
969	0710 - 023 - 1520 - 0	5934 CARTER MOON PASS 438 ORION TRL
970	0710 - 023 - 1521 - 8	5930 CARTER MOON PASS
971	0710 - 112 - 1222 - 3	504 HERCULES TRL 5921 CARTER MOON PASS
972	0710 - 112 - 1120 - 9	503 HERCULES TRL 5925 CARTER MOON PASS
973	0710 - 112 - 1121 - 7	504 ORION TRL 5929 CARTER MOON PASS
974	0710 - 112 - 1020 - 1	503 ORION TRL 5937 CARTER MOON PASS
975	0710 - 112 - 1021 - 9	504 MILKY WAY 5941 CARTER MOON PASS
976	0710 - 023 - 1601 - 8	5938 CARTER MOON PASS 437 ORION TRL
977	0710 - 023 - 1602 - 6	433 ORION TRL
978	0710 - 023 - 1603 - 4	429 ORION TRL
979	0710 - 023 - 1604 - 2	425 ORION TRL
980	0710 - 023 - 1605 - 0	421 ORION TRL
981	0710 - 023 - 1606 - 8	417 ORION TRL
982	0710 - 023 - 1607 - 6	413 ORION TRL
983	0710 - 023 - 1608 - 4	409 ORION TRL
984	0710 - 023 - 1609 - 2	405 ORION TRL
985	0710 - 023 - 1610 - 9	401 ORION TRL 5927 SATURN DR
986	0710 - 023 - 1611 - 7	404 MILKY WAY 5931 SATURN DR

987	0710 - 023 - 1612 - 5	408 MILKY WAY
988	0710 - 023 - 1613 - 3	412 MILKY WAY
989	0710 - 023 - 1614 - 1	416 MILKY WAY
990	0710 - 023 - 1615 - 9	420 MILKY WAY
991	0710 - 023 - 1616 - 7	424 MILKY WAY
992	0710 - 023 - 1617 - 5	428 MILKY WAY
993	0710 - 023 - 1618 - 3	432 MILKY WAY
994	0710 - 023 - 1619 - 1	436 MILKY WAY
995	0710 - 023 - 1620 - 8	5946 CARTER MOON PASS 440 MILKY WAY
996	0710 - 023 - 1621 - 6	5942 CARTER MOON PASS
OL 39	NOT PARCELED	
OL 40	0710 - 023 - 0406 - 3	6029 DRISCOLL DR 6038 RAGAN ST
OL 41	0710 - 023 - 1021 - 8	6031 CALDERA ST 6032 SATURN DR
OL 42	0710 - 023 - 1120 - 8	6031 SATURN DR 6028 ARIES WAY
OL 43	0710 - 023 - 1213 - 1	439 MILKY WAY 6027 ARIES WAY
OL 44	0710 - 023 - 1214 - 9	435 MILKY WAY
OL 45	0710 - 023 - 1215 - 7	443 MILKY WAY
OL 46	0710 - 023 - 1311 - 3	132 MILKY WAY 5921 JACKSON QUARRY LN
OL 47	0710 - 023 - 1429 - 4	5918 CARTER MOON PASS
OL 48	0710 - 112 - 1221 - 5	5917 CARTER MOON PASS

**EXHIBIT "B"**

Description of Lots in Grandview Commons  
(See balance of Exhibit "B" for PINS)

Lots 1-6, 19-32, 97-111, 130-133, 158-189, 192-206, 209-286, 292-293, 299-311, 319-434, 455-461, 465-469, 480-620, Grandview Commons;

Lots 621-629, Grandview Commons First Addition;

Lots 630 – 651, Town Center Addition to Grandview Commons;

Lots 653-702, 704-759, Grandview Commons Replat No. 1;

Lots 900-903, Certified Survey Map No. 12762, recorded in Volume 80 of CSMs, page 308, as Document No. 4593293;

Lots 904-905, Certified Survey Map No. 12763, recorded in Volume 80 of CSMs, page 312, as Document No. 4593294;

Lots 1, 2, 3 and 4, Certified Survey Map No. 11218, recorded in Volume 67 of Certified Survey Maps, page 327, as Document No. 3979301;

Lots 997-1008, Grandview Commons Replat No. 2

Outlots 4, 10-16, 18-24, 27-31, Grandview Commons;

Outlots 32 and 33, Town Center Addition to Grandview Commons;

Outlots 34-38, Grandview Commons Replat No. 1

Lots 1-4, Certified Survey Map 11218, recorded in the office of the Dane County, WI Register of Deeds in Volume 67 of Certified Survey Maps, pages 327-330, as Document No. 3979301.

All of the foregoing lands are located in the City of Madison, Dane County, Wisconsin.

**Exhibit "B"**  
**Lots in Grandview Commons**  
**(PINS)**

Lot Number	Parcel Identification Number	Street Address	Plat Name
1	0710-024-0306-3	309 VENUS WAY	GRANDVIEW COMMONS
2	0710-024-0305-5	313 VENUS WAY	GRANDVIEW COMMONS
3	0710-024-0304-7	317 VENUS WAY	GRANDVIEW COMMONS
4	0710-024-0303-9	321 VENUS WAY	GRANDVIEW COMMONS
5	0710-024-0302-1	325 VENUS WAY	GRANDVIEW COMMONS
6	0710-024-0301-3	329 VENUS WAY	GRANDVIEW COMMONS
		6302 SATURN DR	GRANDVIEW COMMONS
19	0710-024-1001-8	310 GALILEO DR	GRANDVIEW COMMONS
20	0710-024-1002-6	314 GALILEO DR	GRANDVIEW COMMONS
21	0710-024-1003-4	318 GALILEO DR	GRANDVIEW COMMONS
		6130 CALDERA ST	GRANDVIEW COMMONS
22	0710-024-1004-2	6126 CALDERA ST	GRANDVIEW COMMONS
23	0710-024-1005-0	6122 CALDERA ST	GRANDVIEW COMMONS
		317 PETERSON ST	GRANDVIEW COMMONS
24	0710-024-1006-8	313 PETERSON ST	GRANDVIEW COMMONS
25	0710-024-1007-6	309 PETERSON ST	GRANDVIEW COMMONS
26	0710-024-1101-6	310 PETERSON ST	GRANDVIEW COMMONS
27	0710-024-1102-4	314 PETERSON ST	GRANDVIEW COMMONS
28	0710-024-1103-2	318 PETERSON ST	GRANDVIEW COMMONS
		6110 CALDERA ST	GRANDVIEW COMMONS
29	0710-024-1104-0	6106 CALDERA ST	GRANDVIEW COMMONS
30	0710-024-1105-8	6102 CALDERA ST	GRANDVIEW COMMONS
		317 NORTH STAR PASS	GRANDVIEW COMMONS
31	0710-024-1106-6	313 NORTH STAR PASS	GRANDVIEW COMMONS
32	0710-024-1107-4	309 NORTH STAR PASS	GRANDVIEW COMMONS
OL 4	0710-024-0501-9	401 GALILEO DR	GRANDVIEW COMMONS
		6201 SATURN DR	GRANDVIEW COMMONS
97	0710-024-1501-8	6301 SATURN DR	GRANDVIEW COMMONS
		401 VENUS WAY	GRANDVIEW COMMONS
98	0710-024-1502-6	409 VENUS WAY	GRANDVIEW COMMONS
99	0710-024-1503-4	417 VENUS WAY	GRANDVIEW COMMONS
100	0710-024-1504-2	425 VENUS WAY	GRANDVIEW COMMONS
101	0710-024-1505-0	433 VENUS WAY	GRANDVIEW COMMONS
102	0710-024-1506-8	441 VENUS WAY	GRANDVIEW COMMONS
103	0710-024-1507-6	449 VENUS WAY	GRANDVIEW COMMONS
104	0710-024-1508-4	457 VENUS WAY	GRANDVIEW COMMONS



105	0710-024-1509-2	465 VENUS WAY	GRANDVIEW COMMONS
106	0710-024-1510-9	473 VENUS WAY	GRANDVIEW COMMONS
107	0710-024-1511-7	481 VENUS WAY	GRANDVIEW COMMONS
108	0710-111-1609-5	6214 DOMINION DR	GRANDVIEW COMMONS
109	0710-111-1610-2	6210 DOMINION DR	GRANDVIEW COMMONS
110	0710-111-1611-0	6206 DOMINION DR	GRANDVIEW COMMONS
111	0710-111-1612-8	6202 DOMINION DR	GRANDVIEW COMMONS
130	0710-024-0619-0	6126 DOMINION DR	GRANDVIEW COMMONS
131	0710-024-0620-7	6130 DOMINION DR	GRANDVIEW COMMONS
132	0710-024-0621-5	6134 DOMINION DR	GRANDVIEW COMMONS
133	0710-024-0622-3	6138 DOMINION DR	GRANDVIEW COMMONS
158	0710-111-2002-0	513 NORTH STAR DR	GRANDVIEW COMMONS
159	0710-111-2003-8	517 NORTH STAR DR	GRANDVIEW COMMONS
160	0710-111-2004-6	521 NORTH STAR DR	GRANDVIEW COMMONS
161	0710-111-2005-4	525 NORTH STAR DR	GRANDVIEW COMMONS
162	0710-111-2006-2	529 NORTH STAR DR	GRANDVIEW COMMONS
163	0710-111-2007-0	533 NORTH STAR DR	GRANDVIEW COMMONS
164	0710-111-2008-8	537 NORTH STAR DR	GRANDVIEW COMMONS
165	0710-111-2009-6	541 NORTH STAR DR	GRANDVIEW COMMONS
166	0710-111-2010-4	545 NORTH STAR DR	GRANDVIEW COMMONS
167	0710-111-2011-1	549 NORTH STAR DR	GRANDVIEW COMMONS
168	0710-111-2012-9	605 MCLEAN DR	GRANDVIEW COMMONS
169	0710-111-2013-7	609 MCLEAN DR	GRANDVIEW COMMONS
170	0710-111-2014-5	550 PLUTO ST	GRANDVIEW COMMONS
171	0710-111-2015-3	546 PLUTO ST	GRANDVIEW COMMONS
172	0710-111-2016-1	542 PLUTO ST	GRANDVIEW COMMONS
173	0710-111-2017-9	538 PLUTO ST	GRANDVIEW COMMONS
174	0710-111-2018-7	534 PLUTO ST	GRANDVIEW COMMONS
175	0710-111-2019-5	530 PLUTO ST	GRANDVIEW COMMONS
176	0710-111-2020-2	526 PLUTO ST	GRANDVIEW COMMONS
177	0710-111-2021-0	522 PLUTO ST	GRANDVIEW COMMONS
178	0710-111-2022-8	518 PLUTO ST	GRANDVIEW COMMONS
179	0710-111-2023-6	514 PLUTO ST	GRANDVIEW COMMONS
180	0710-111-2024-4	510 PLUTO ST	GRANDVIEW COMMONS
OL 11	0710-111-2025-2	506 PLUTO ST	GRANDVIEW COMMONS
		554 PLUTO ST	GRANDVIEW COMMONS
181	0710-111-1901-5	6125 DOMINION DR	GRANDVIEW COMMONS
182	0710-111-1902-3	6129 DOMINION DR	GRANDVIEW COMMONS
183	0710-111-1903-1	6133 DOMINION DR	GRANDVIEW COMMONS
184	0710-111-1904-9	6137 DOMINION DR	GRANDVIEW COMMONS
185	0710-111-1905-7	506 GALILEO DR	GRANDVIEW COMMONS

186	0710-111-1906-5	510 GALILEO DR	GRANDVIEW COMMONS
187	0710-111-1907-3	514 GALILEO DR	GRANDVIEW COMMONS
188	0710-111-1908-1	518 GALILEO DR	GRANDVIEW COMMONS
189	0710-111-1909-9	522 GALILEO DR	GRANDVIEW COMMONS
192	0710-111-1912-2	538 GALILEO DR	GRANDVIEW COMMONS
193	0710-111-1913-0	542 GALILEO DR	GRANDVIEW COMMONS
194	0710-111-1914-8	546 GALILEO DR	GRANDVIEW COMMONS
195	0710-111-1915-6	550 GALILEO DR	GRANDVIEW COMMONS
196	0710-111-1916-4	554 GALILEO DR	GRANDVIEW COMMONS
197	0710-111-1917-2	558 GALILEO DR	GRANDVIEW COMMONS
198	0710-111-1918-0	629 MCLEAN DR	GRANDVIEW COMMONS
199	0710-111-1919-8	625 MCLEAN DR	GRANDVIEW COMMONS
200	0710-111-1920-5	621 MCLEAN DR	GRANDVIEW COMMONS
201	0710-111-1921-3	617 MCLEAN DR	GRANDVIEW COMMONS
202	0710-111-1922-1	553 PLUTO ST	GRANDVIEW COMMONS
203	0710-111-1923-9	549 PLUTO ST	GRANDVIEW COMMONS
204	0710-111-1924-7	545 PLUTO ST	GRANDVIEW COMMONS
205	0710-111-1925-5	541 PLUTO ST	GRANDVIEW COMMONS
206	0710-111-1926-3	537 PLUTO ST	GRANDVIEW COMMONS
209	0710-111-1929-7	521 PLUTO ST	GRANDVIEW COMMONS
210	0710-111-1930-4	517 PLUTO ST	GRANDVIEW COMMONS
211	0710-111-1931-2	513 PLUTO ST	GRANDVIEW COMMONS
212	0710-111-1932-0	509 PLUTO ST	GRANDVIEW COMMONS
OL 12	0710-111-1933-8	505 PLUTO ST	GRANDVIEW COMMONS
		526 GALILEO DR	GRANDVIEW COMMONS
OL 13	0710-111-1934-6	533 PLUTO ST	GRANDVIEW COMMONS
		557 PLUTO ST	GRANDVIEW COMMONS
213	0710-111-1412-2	6201 DOMINION DR	GRANDVIEW COMMONS
214	0710-111-1413-0	6205 DOMINION DR	GRANDVIEW COMMONS
215	0710-111-1414-8	6209 DOMINION DR	GRANDVIEW COMMONS
216	0710-111-1415-6	6213 DOMINION DR	GRANDVIEW COMMONS
217	0710-111-1416-4	6214 SEVEN PINES AVE	GRANDVIEW COMMONS
218	0710-111-1417-2	6210 SEVEN PINES AVE	GRANDVIEW COMMONS
219	0710-111-1418-0	6206 SEVEN PINES AVE	GRANDVIEW COMMONS
220	0710-111-1419-8	6202 SEVEN PINES AVE	GRANDVIEW COMMONS
221	0710-111-1314-0	6213 SEVEN PINES AVE	GRANDVIEW COMMONS
222	0710-111-1315-8	6209 SEVEN PINES AVE	GRANDVIEW COMMONS
223	0710-111-1316-6	6205 SEVEN PINES AVE	GRANDVIEW COMMONS
224	0710-111-1317-4	517 GALILEO DR	GRANDVIEW COMMONS
225	0710-111-1318-2	521 GALILEO DR	GRANDVIEW COMMONS
226	0710-111-1319-0	529 GALILEO DR	GRANDVIEW COMMONS

227	0710-111-1320-7	533 GALILEO DR	GRANDVIEW COMMONS
228	0710-111-1321-5	2 PORTIA CT	GRANDVIEW COMMONS
229	0710-111-1322-3	6 PORTIA CT	GRANDVIEW COMMONS
230	0710-111-1323-1	9 PORTIA CT	GRANDVIEW COMMONS
231	0710-111-1324-9	5 PORTIA CT	GRANDVIEW COMMONS
232	0710-111-1325-7	1 PORTIA CT	GRANDVIEW COMMONS
233	0710-111-1209-3	6213 VICKSBURG RD	GRANDVIEW COMMONS
234	0710-111-1210-0	6205 VICKSBURG RD	GRANDVIEW COMMONS
235	0710-111-1211-8	6201 VICKSBURG RD	GRANDVIEW COMMONS
236	0710-111-1212-6	6113 VICKSBURG RD	GRANDVIEW COMMONS
237	0710-111-1213-4	6109 VICKSBURG RD	GRANDVIEW COMMONS
238	0710-111-1214-2	6105 VICKSBURG RD	GRANDVIEW COMMONS
239	0710-111-1215-0	6101 VICKSBURG RD	GRANDVIEW COMMONS
240	0710-111-1216-8	545 GALILEO DR	GRANDVIEW COMMONS
241	0710-111-1217-6	549 GALILEO DR	GRANDVIEW COMMONS
242	0710-111-1218-4	601 CAPRICORN LN	GRANDVIEW COMMONS
243	0710-111-1219-2	605 CAPRICORN LN	GRANDVIEW COMMONS
244	0710-111-1220-9	609 CAPRICORN LN	GRANDVIEW COMMONS
245	0710-111-1221-7	613 CAPRICORN LN	GRANDVIEW COMMONS
246	0710-111-1222-5	750 TRAVELER LN	GRANDVIEW COMMONS
247	0710-111-1223-3	746 TRAVELER LN	GRANDVIEW COMMONS
248	0710-111-1224-1	742 TRAVELER LN	GRANDVIEW COMMONS
249	0710-111-1225-9	738 TRAVELER LN	GRANDVIEW COMMONS
250	0710-111-1226-7	734 TRAVELER LN	GRANDVIEW COMMONS
251	0710-111-1227-5	730 TRAVELER LN	GRANDVIEW COMMONS
252	0710-111-1228-3	726 TRAVELER LN	GRANDVIEW COMMONS
253	0710-111-1229-1	722 TRAVELER LN	GRANDVIEW COMMONS
OL 14	0710-111-1230-8	6209 VICKSBURG RD	GRANDVIEW COMMONS
		553 GALILEO DR	GRANDVIEW COMMONS
		754 TRAVELER LN	GRANDVIEW COMMONS
OL 15	0710-111-1231-6	701 MCLEAN	GRANDVIEW COMMONS
		561 GALILEO DR	GRANDVIEW COMMONS
		762 TRAVELER LN	GRANDVIEW COMMONS
254	0710-111-2701-8	717 MCLEAN DR	GRANDVIEW COMMONS
255	0710-111-2702-6	721 MCLEAN DR	GRANDVIEW COMMONS
256	0710-111-2703-4	725 MCLEAN DR	GRANDVIEW COMMONS
257	0710-111-2704-2	6202 SHARPSBURG DR	GRANDVIEW COMMONS
258	0710-111-2705-0	6206 SHARPSBURG DR	GRANDVIEW COMMONS
259	0710-111-2706-8	6210 SHARPSBURG DR	GRANDVIEW COMMONS
260	0710-111-2707-6	726 CALLISTO DR	GRANDVIEW COMMONS
261	0710-111-2708-4	718 CALLISTO DR	GRANDVIEW COMMONS

262	0710-111-2709-2	710 CALLISTO DR	GRANDVIEW COMMONS
263	0710-111-2710-9	702 CALLISTO DR	GRANDVIEW COMMONS
		757 TRAVELER LN	GRANDVIEW COMMONS
264	0710-111-0506-4	701 CALLISTO DR	GRANDVIEW COMMONS
265	0710-111-0507-2	709 CALLISTO DR	GRANDVIEW COMMONS
266	0710-111-0508-0	717 CALLISTO DR	GRANDVIEW COMMONS
267	0710-111-0509-8	727 CALLISTO DR	GRANDVIEW COMMONS
268	0710-111-0510-5	735 CALLISTO DR	GRANDVIEW COMMONS
269	0710-111-0407-4	801 CALLISTO DR	GRANDVIEW COMMONS
270	0710-111-0408-2	809 CALLISTO DR	GRANDVIEW COMMONS
271	0710-111-0409-0	817 CALLISTO DR	GRANDVIEW COMMONS
272	0710-111-0410-7	825 CALLISTO DR	GRANDVIEW COMMONS
273	0710-111-0411-5	833 CALLISTO DR	GRANDVIEW COMMONS
274	0710-111-0412-3	841 CALLISTO DR	GRANDVIEW COMMONS
275	0710-111-2801-6	826 CALLISTO DR	GRANDVIEW COMMONS
276	0710-111-2802-4	818 CALLISTO DR	GRANDVIEW COMMONS
277	0710-111-2803-2	810 CALLISTO DR	GRANDVIEW COMMONS
278	0710-111-2804-0	802 CALLISTO DR	GRANDVIEW COMMONS
279	0710-111-2805-8	801 MCLEAN DR	GRANDVIEW COMMONS
280	0710-111-2806-6	809 MCLEAN DR	GRANDVIEW COMMONS
281	0710-111-2807-4	817 MCLEAN DR	GRANDVIEW COMMONS
282	0710-111-2808-2	825 MCLEAN DR	GRANDVIEW COMMONS
283	0710-111-2809-0	6202 KILPATRICK LN	GRANDVIEW COMMONS
284	0710-111-2810-7	6206 KILPATRICK LN	GRANDVIEW COMMONS
285	0710-111-2811-5	6210 KILPATRICK LN	GRANDVIEW COMMONS
286	0710-111-0306-8	6201 KILPATRICK LN	GRANDVIEW COMMONS
292	0710-111-2603-6	6118 KILPATRICK LN	GRANDVIEW COMMONS
		834 MCLEAN DR	GRANDVIEW COMMONS
293	0710-111-2604-4	826 MCLEAN DR	GRANDVIEW COMMONS
299	0710-111-2504-6	810 MCLEAN DR	GRANDVIEW COMMONS
300	0710-111-2505-4	802 MCLEAN DR	GRANDVIEW COMMONS
301	0710-111-2506-2	6109 SHARPSBURG DR	GRANDVIEW COMMONS
302	0710-111-2507-0	6105 SHARPSBURG DR	GRANDVIEW COMMONS
303	0710-111-2508-8	6101 SHARPSBURG DR	GRANDVIEW COMMONS
304	0710-111-2509-6	6029 SHARPSBURG DR	GRANDVIEW COMMONS
305	0710-111-2510-3	6025 SHARPSBURG DR	GRANDVIEW COMMONS
306	0710-111-2511-1	6021 SHARPSBURG DR	GRANDVIEW COMMONS
307	0710-111-2512-9	6017 SHARPSBURG DR	GRANDVIEW COMMONS
308	0710-111-2513-7	6013 SHARPSBURG DR	GRANDVIEW COMMONS
309	0710-111-2514-5	6009 SHARPSBURG DR	GRANDVIEW COMMONS
310	0710-111-2515-3	6001 SHARPSBURG DR	GRANDVIEW COMMONS

311	0710-111-2401-4	730 MCLEAN DR	GRANDVIEW COMMONS
319	0710-111-2409-8	701 COPERNICUS WAY	GRANDVIEW COMMONS
320	0710-111-2410-5	705 COPERNICUS WAY	GRANDVIEW COMMONS
321	0710-111-2411-3	709 COPERNICUS WAY	GRANDVIEW COMMONS
322	0710-111-2412-1	713 COPERNICUS WAY	GRANDVIEW COMMONS
323	0710-111-2413-9	717 COPERNICUS WAY	GRANDVIEW COMMONS
324	0710-111-2414-7	721 COPERNICUS WAY	GRANDVIEW COMMONS
325	0710-111-2415-5	725 COPERNICUS WAY	GRANDVIEW COMMONS
326	0710-111-2416-3	729 COPERNICUS WAY	GRANDVIEW COMMONS
327	0710-111-2417-1	733 COPERNICUS WAY	GRANDVIEW COMMONS
328	0710-111-2418-9	737 COPERNICUS WAY	GRANDVIEW COMMONS
329	0710-111-2419-7	745 COPERNICUS WAY	GRANDVIEW COMMONS
OL 18	0710-111-2420-4	742 COPERNICUS WAY	GRANDVIEW COMMONS
		605 GALILEO DR	GRANDVIEW COMMONS
330	0710-111-2301-6	746 COPERNICUS WAY	GRANDVIEW COMMONS
331	0710-111-2302-4	742 COPERNICUS WAY	GRANDVIEW COMMONS
332	0710-111-2303-2	734 COPERNICUS WAY	GRANDVIEW COMMONS
333	0710-111-2304-0	726 COPERNICUS WAY	GRANDVIEW COMMONS
334	0710-111-2305-8	718 COPERNICUS WAY	GRANDVIEW COMMONS
335	0710-111-2306-6	714 COPERNICUS WAY	GRANDVIEW COMMONS
336	0710-111-2307-4	710 COPERNICUS WAY	GRANDVIEW COMMONS
337	0710-111-2308-2	706 COPERNICUS WAY	GRANDVIEW COMMONS
338	0710-111-2309-0	702 COPERNICUS WAY	GRANDVIEW COMMONS
339	0710-111-2310-7	801 CARINA LN	GRANDVIEW COMMONS
340	0710-111-2311-5	805 CARINA LN	GRANDVIEW COMMONS
341	0710-111-2312-3	809 CARINA LN	GRANDVIEW COMMONS
342	0710-111-2313-1	813 CARINA LN	GRANDVIEW COMMONS
343	0710-111-2314-9	817 CARINA LN	GRANDVIEW COMMONS
344	0710-111-2315-7	825 CARINA LN	GRANDVIEW COMMONS
345	0710-111-2316-5	833 CARINA LN	GRANDVIEW COMMONS
346	0710-111-2317-3	841 CARINA LN	GRANDVIEW COMMONS
OL 19	0710-111-2318-1	617 GALILEO DR	GRANDVIEW COMMONS
		6026 SHARPSBURG DR	GRANDVIEW COMMONS
OL 20	0710-111-2319-9	701 GALILEO DR	GRANDVIEW COMMONS
		6010 SHARPSBUG DR	GRANDVIEW COMMONS
347	0710-111-2101-0	628 MCLEAN DR	GRANDVIEW COMMONS
348	0710-111-2102-8	624 MCLEAN DR	GRANDVIEW COMMONS
349	0710-111-2103-6	620 MCLEAN DR	GRANDVIEW COMMONS
350	0710-111-2104-4	618 MCLEAN DR	GRANDVIEW COMMONS
351	0710-111-2105-2	614 MCLEAN DR	GRANDVIEW COMMONS
352	0710-111-2106-0	610 MCLEAN DR	GRANDVIEW COMMONS

353	0710-111-2107-8	606 MCLEAN DR	GRANDVIEW COMMONS
354	0710-111-2108-6	601 NORTH STAR DR	GRANDVIEW COMMONS
355	0710-111-2109-4	605 NORTH STAR DR	GRANDVIEW COMMONS
356	0710-111-2110-1	609 NORTH STAR DR	GRANDVIEW COMMONS
357	0710-111-2111-9	613 NORTH STAR DR	GRANDVIEW COMMONS
358	0710-111-2112-7	617 NORTH STAR DR	GRANDVIEW COMMONS
359	0710-111-2113-5	609 COPERNICUS WAY	GRANDVIEW COMMONS
360	0710-111-2114-3	613 COPERNICUS WAY	GRANDVIEW COMMONS
361	0710-111-2115-1	617 COPERNICUS WAY	GRANDVIEW COMMONS
362	0710-111-2116-9	621 COPERNICUS WAY	GRANDVIEW COMMONS
363	0710-111-2117-7	625 COPERNICUS WAY	GRANDVIEW COMMONS
364	0710-111-2118-5	629 COPERNICUS WAY	GRANDVIEW COMMONS
365	0710-111-2119-3	633 COPERNICUS WAY	GRANDVIEW COMMONS
366	0710-111-2120-0	637 COPERNICUS WAY	GRANDVIEW COMMONS
367	0710-111-2121-8	610 GALILEO DR	GRANDVIEW COMMONS
OL 21	0710-111-2122-6	605 COPERNICUS WAY	GRANDVIEW COMMONS
		606 GALILEO DR	GRANDVIEW COMMONS
368	0710-111-2201-8	642 COPERNICUS WAY	GRANDVIEW COMMONS
369	0710-111-2202-6	638 COPERNICUS WAY	GRANDVIEW COMMONS
370	0710-111-2203-4	634 COPERNICUS WAY	GRANDVIEW COMMONS
371	0710-111-2204-2	630 COPERNICUS WAY	GRANDVIEW COMMONS
372	0710-111-2205-0	626 COPERNICUS WAY	GRANDVIEW COMMONS
373	0710-111-2206-8	622 COPERNICUS WAY	GRANDVIEW COMMONS
374	0710-111-2207-6	618 COPERNICUS WAY	GRANDVIEW COMMONS
375	0710-111-2208-4	614 COPERNICUS WAY	GRANDVIEW COMMONS
376	0710-111-2209-2	610 COPERNICUS WAY	GRANDVIEW COMMONS
377	0710-111-2210-9	625 NORTH STAR DR	GRANDVIEW COMMONS
378	0710-111-2211-7	629 NORTH STAR DR	GRANDVIEW COMMONS
379	0710-111-2212-5	633 NORTH STAR DR	GRANDVIEW COMMONS
380	0710-111-2213-3	637 NORTH STAR DR	GRANDVIEW COMMONS
381	0710-111-2214-1	641 NORTH STAR DR	GRANDVIEW COMMONS
382	0710-111-2215-9	705 APOLLO WAY	GRANDVIEW COMMONS
383	0710-111-2216-7	709 APOLLO WAY	GRANDVIEW COMMONS
384	0710-111-2217-5	713 APOLLO WAY	GRANDVIEW COMMONS
385	0710-111-2218-3	717 APOLLO WAY	GRANDVIEW COMMONS
386	0710-111-2219-1	721 APOLLO WAY	GRANDVIEW COMMONS
387	0710-111-2220-8	725 APOLLO WAY	GRANDVIEW COMMONS
388	0710-111-2221-6	729 APOLLO WAY	GRANDVIEW COMMONS
389	0710-111-2222-4	733 APOLLO WAY	GRANDVIEW COMMONS
390	0710-111-2223-2	737 APOLLO WAY	GRANDVIEW COMMONS
OL 22	0710-111-2224-0	606 COPERNICUS WAY	GRANDVIEW COMMONS

		618 GALILEO DR	GRANDVIEW COMMONS
OL 16	0710-111-2901-4	733 TRAVELER	GRANDVIEW COMMONS
391	0710-112-0501-2	710 GALILEO DR	GRANDVIEW COMMONS
392	0710-112-0502-0	706 GALILEO DR	GRANDVIEW COMMONS
393	0710-112-0503-8	702 GALILEO DR	GRANDVIEW COMMONS
394	0710-112-0504-6	730 APOLLO WAY	GRANDVIEW COMMONS
395	0710-112-0505-4	722 APOLLO WAY	GRANDVIEW COMMONS
396	0710-112-0506-2	718 APOLLO WAY	GRANDVIEW COMMONS
397	0710-112-0507-0	714 APOLLO WAY	GRANDVIEW COMMONS
398	0710-112-0508-8	710 APOLLO WAY	GRANDVIEW COMMONS
399	0710-112-0509-6	706 APOLLO WAY	GRANDVIEW COMMONS
400	0710-112-0510-3	701 NORTH STAR DR	GRANDVIEW COMMONS
401	0710-112-0511-1	705 NORTH STAR DR	GRANDVIEW COMMONS
402	0710-112-0512-9	709 NORTH STAR DR	GRANDVIEW COMMONS
403	0710-112-0513-7	713 NORTH STAR DR	GRANDVIEW COMMONS
404	0710-112-0514-5	709 MILKY WAY	GRANDVIEW COMMONS
405	0710-112-0515-3	713 MILKY WAY	GRANDVIEW COMMONS
406	0710-112-0516-1	717 MILKY WAY	GRANDVIEW COMMONS
407	0710-112-0517-9	721 MILKY WAY	GRANDVIEW COMMONS
408	0710-112-0518-7	725 MILKY WAY	GRANDVIEW COMMONS
409	0710-112-0519-5	729 MILKY WAY	GRANDVIEW COMMONS
OL 23	0710-112-0520-2	741 MILKY WAY	GRANDVIEW COMMONS
		705 MILKY WAY	GRANDVIEW COMMONS
410	0710-112-0401-4	6002 SHARPSBURG DR	GRANDVIEW COMMONS
411	0710-112-0402-2	6006 SHARPSBURG DR	GRANDVIEW COMMONS
412	0710-112-0403-0	722 GALILEO DR	GRANDVIEW COMMONS
413	0710-112-0404-8	718 GALILEO DR	GRANDVIEW COMMONS
414	0710-112-0405-6	738 MILKY WAY	GRANDVIEW COMMONS
415	0710-112-0406-4	734 MILKY WAY	GRANDVIEW COMMONS
416	0710-112-0407-2	730 MILKY WAY	GRANDVIEW COMMONS
417	0710-112-0408-0	726 MILKY WAY	GRANDVIEW COMMONS
418	0710-112-0409-8	722 MILKY WAY	GRANDVIEW COMMONS
419	0710-112-0410-5	718 MILKY WAY	GRANDVIEW COMMONS
420	0710-112-0411-3	714 MILKY WAY	GRANDVIEW COMMONS
421	0710-112-0412-1	710 MILKY WAY	GRANDVIEW COMMONS
422	0710-112-0413-9	721 NORTH STAR DR	GRANDVIEW COMMONS
423	0710-112-0414-7	725 NORTH STAR DR	GRANDVIEW COMMONS
424	0710-112-0415-5	729 NORTH STAR DR	GRANDVIEW COMMONS
425	0710-112-0416-3	733 NORTH STAR DR	GRANDVIEW COMMONS
426	0710-112-0417-1	709 ORION TRL	GRANDVIEW COMMONS
427	0710-112-0418-9	713 ORION TRL	GRANDVIEW COMMONS

428	0710-112-0419-7	717 ORION TRL	GRANDVIEW COMMONS
429	0710-112-0420-4	721 ORION TRL	GRANDVIEW COMMONS
430	0710-112-0421-2	725 ORION TRL	GRANDVIEW COMMONS
431	0710-112-0422-0	729 ORION TRL	GRANDVIEW COMMONS
432	0710-112-0423-8	733 ORION TRL	GRANDVIEW COMMONS
433	0710-112-0424-6	737 ORION TRL	GRANDVIEW COMMONS
434	0710-112-0425-4	741 ORION TRL	GRANDVIEW COMMONS
OL 24	0710-112-0426-2	705 & 745 ORION TRL	GRANDVIEW COMMONS
		706 & 742 MILKY WAY	GRANDVIEW COMMONS
OL 27	0710-112-0201-8	5901 GEMINI DR	GRANDVIEW COMMONS
		801 NORTH STAR DR	GRANDVIEW COMMONS
		5902 SHARPSBURG DR	GRANDVIEW COMMONS
455	0710-112-1501-1	610 HERCULES TRL	GRANDVIEW COMMONS
		5850 CHARON LN	GRANDVIEW COMMONS
456	0710-112-1502-9	617 JUPITER DR	GRANDVIEW COMMONS
457	0710-112-1503-7	542 APOLLO WAY	GRANDVIEW COMMONS
		601 JUPITER DR	GRANDVIEW COMMONS
		602 HERCULES TRL	GRANDVIEW COMMONS
458	0710-112-1901-3	858 JUPITER DR	GRANDVIEW COMMONS
459	0710-112-1902-1	846 JUPITER LN	GRANDVIEW COMMONS
460	0710-112-1903-9	834 JUPITER LN	GRANDVIEW COMMONS
461	0710-112-1904-7	810 JUPITER LN	GRANDVIEW COMMONS
OL 28	0710-112-1908-9	602 JUPITER LN	GRANDVIEW COMMONS
		522 APOLLO WAY	GRANDVIEW COMMONS
465	0710-112-1909-7	502 APOLLO WAY	GRANDVIEW COMMONS
466	0710-112-0801-6	742 NORTH STAR DR	GRANDVIEW COMMONS
467	0710-112-0802-4	746 NORTH STAR DR	GRANDVIEW COMMONS
468	0710-112-0803-2	750 NORTH STAR DR	GRANDVIEW COMMONS
469	0710-112-0804-0	754 NORTH STAR DR	GRANDVIEW COMMONS
480	0710-112-0815-7	562 APOLLO WAY	GRANDVIEW COMMONS
481	0710-112-0816-5	566 APOLLO WAY	GRANDVIEW COMMONS
482	0710-112-0817-3	570 APOLLO WAY	GRANDVIEW COMMONS
483	0710-112-0818-1	610 ORION TRL	GRANDVIEW COMMONS
484	0710-112-0819-9	614 ORION TRL	GRANDVIEW COMMONS
485	0710-112-0820-6	618 ORION TRL	GRANDVIEW COMMONS
486	0710-112-0821-4	622 ORION TRL	GRANDVIEW COMMONS
487	0710-112-0822-2	626 ORION TRL	GRANDVIEW COMMONS
488	0710-112-0823-0	630 ORION TRL	GRANDVIEW COMMONS
489	0710-112-0824-8	634 ORION TRL	GRANDVIEW COMMONS
490	0710-112-0825-6	638 ORION TRL	GRANDVIEW COMMONS
491	0710-112-0826-4	642 ORION TRL	GRANDVIEW COMMONS



492	0710-112-0827-2	646 ORION TRL	GRANDVIEW COMMONS
493	0710-112-0828-0	650 ORION TRL	GRANDVIEW COMMONS
494	0710-112-0829-8	654 ORION TRL	GRANDVIEW COMMONS
OL 29	0710-112-0830-5	658 & 606 ORION TRL	GRANDVIEW COMMONS
		605 HERCULES TRL	GRANDVIEW COMMONS
495	0710-112-0701-8	722 NORTH STAR DR	GRANDVIEW COMMONS
496	0710-112-0702-6	726 NORTH STAR DR	GRANDVIEW COMMONS
497	0710-112-0703-4	730 NORTH STAR DR	GRANDVIEW COMMONS
498	0710-112-0704-2	734 NORTH STAR DR	GRANDVIEW COMMONS
499	0710-112-0705-0	653 ORION TRL	GRANDVIEW COMMONS
500	0710-112-0706-8	649 ORION TRL	GRANDVIEW COMMONS
501	0710-112-0707-6	645 ORION TRL	GRANDVIEW COMMONS
502	0710-112-0708-4	641 ORION TRL	GRANDVIEW COMMONS
503	0710-112-0709-2	637 ORION TRL	GRANDVIEW COMMONS
504	0710-112-0710-9	633 ORION TRL	GRANDVIEW COMMONS
505	0710-112-0711-7	625 ORION TRL	GRANDVIEW COMMONS
506	0710-112-0712-5	617 ORION TRL	GRANDVIEW COMMONS
507	0710-112-0713-3	609 ORION TRL	GRANDVIEW COMMONS
508	0710-112-0714-1	578 APOLLO WAY	GRANDVIEW COMMONS
509	0710-112-0715-9	582 APOLLO WAY	GRANDVIEW COMMONS
510	0710-112-0716-7	586 APOLLO WAY	GRANDVIEW COMMONS
511	0710-112-0717-5	606 MILKY WAY	GRANDVIEW COMMONS
512	0710-112-0718-3	610 MILKY WAY	GRANDVIEW COMMONS
513	0710-112-0719-1	614 MILKY WAY	GRANDVIEW COMMONS
514	0710-112-0720-8	618 MILKY WAY	GRANDVIEW COMMONS
515	0710-112-0721-6	622 MILKY WAY	GRANDVIEW COMMONS
516	0710-112-0722-4	626 MILKY WAY	GRANDVIEW COMMONS
517	0710-112-0723-2	630 MILKY WAY	GRANDVIEW COMMONS
518	0710-112-0724-0	634 MILKY WAY	GRANDVIEW COMMONS
OL 30	0710-112-0725-8	638 MILKY WAY	GRANDVIEW COMMONS
		605 & 657 ORION TRL	GRANDVIEW COMMONS
519	0710-112-0601-0	633 MILKY WAY	GRANDVIEW COMMONS
520	0710-112-0602-8	629 MILKY WAY	GRANDVIEW COMMONS
521	0710-112-0603-6	625 MILKY WAY	GRANDVIEW COMMONS
522	0710-112-0604-4	617 MILKY WAY	GRANDVIEW COMMONS
523	0710-112-0605-2	602 APOLLO WAY	GRANDVIEW COMMONS
524	0710-112-0606-0	606 APOLLO WAY	GRANDVIEW COMMONS
525	0710-112-0607-8	610 APOLLO WAY	GRANDVIEW COMMONS
526	0710-112-0608-6	614 APOLLO WAY	GRANDVIEW COMMONS
527	0710-112-0609-4	618 APOLLO WAY	GRANDVIEW COMMONS
528	0710-112-0610-1	622 APOLLO WAY	GRANDVIEW COMMONS

529	0710-112-0611-9	702 NORTH STAR DR	GRANDVIEW COMMONS
530	0710-112-0612-7	706 NORTH STAR DR	GRANDVIEW COMMONS
531	0710-112-0613-5	710 NORTH STAR DR	GRANDVIEW COMMONS
532	0710-112-0614-3	714 NORTH STAR DR	GRANDVIEW COMMONS
OL 31	0710-112-0615-1	605 & 637 MILKY WAY	GRANDVIEW COMMONS
533	0710-112-0901-4	557 MILKY WAY	GRANDVIEW COMMONS
534	0710-112-0902-2	549 MILKY WAY	GRANDVIEW COMMONS
535	0710-112-0903-0	541 MILKY WAY	GRANDVIEW COMMONS
536	0710-112-0904-8	533 MILKY WAY	GRANDVIEW COMMONS
537	0710-112-0905-6	525 MILKY WAY	GRANDVIEW COMMONS
538	0710-112-0906-4	517 MILKY WAY	GRANDVIEW COMMONS
539	0710-112-0907-2	509 MILKY WAY	GRANDVIEW COMMONS
540	0710-112-0908-0	501 MILKY WAY	GRANDVIEW COMMONS
OL 10	0710-112-0909-8	609 APOLLO WAY	GRANDVIEW COMMONS
	0710-111-3001-1	502 NORTH STAR DR	GRANDVIEW COMMONS
	0710-023-1216-5	452 NORTH STAR DR	GRANDVIEW COMMONS
541	0710-112-1001-1	506 MILKY WAY	GRANDVIEW COMMONS
542	0710-112-1002-9	510 MILKY WAY	GRANDVIEW COMMONS
543	0710-112-1003-7	518 MILKY WAY	GRANDVIEW COMMONS
544	0710-112-1004-5	526 MILKY WAY	GRANDVIEW COMMONS
545	0710-112-1005-3	534 MILKY WAY	GRANDVIEW COMMONS
546	0710-112-1006-1	542 MILKY WAY	GRANDVIEW COMMONS
547	0710-112-1007-9	550 MILKY WAY	GRANDVIEW COMMONS
548	0710-112-1008-7	558 MILKY WAY	GRANDVIEW COMMONS
549	0710-112-1009-5	585 APOLLO WAY	GRANDVIEW COMMONS
550	0710-112-1010-2	581 APOLLO WAY	GRANDVIEW COMMONS
551	0710-112-1011-0	577 APOLLO WAY	GRANDVIEW COMMONS
552	0710-112-1012-8	557 ORION TRL	GRANDVIEW COMMONS
553	0710-112-1013-6	549 ORION TRL	GRANDVIEW COMMONS
554	0710-112-1014-4	541 ORION TRL	GRANDVIEW COMMONS
555	0710-112-1015-2	533 ORION TRL	GRANDVIEW COMMONS
556	0710-112-1016-0	525 ORION TRL	GRANDVIEW COMMONS
557	0710-112-1017-8	517 ORION TRL	GRANDVIEW COMMONS
558	0710-112-1018-6	509 ORION TRL	GRANDVIEW COMMONS
559	0710-112-1019-4	502 ORION TRL	GRANDVIEW COMMONS
560	0710-112-1101-9	506 ORION TRL	GRANDVIEW COMMONS
561	0710-112-1102-7	510 ORION TRL	GRANDVIEW COMMONS
562	0710-112-1103-5	518 ORION TRL	GRANDVIEW COMMONS
563	0710-112-1104-3	526 ORION TRL	GRANDVIEW COMMONS
564	0710-112-1105-1	534 ORION TRL	GRANDVIEW COMMONS
565	0710-112-1106-9	542 ORION TRL	GRANDVIEW COMMONS

566	0710-112-1107-7	550 ORION TRL	GRANDVIEW COMMONS
567	0710-112-1108-5	558 ORION TRL	GRANDVIEW COMMONS
568	0710-112-1109-3	569 APOLLO WAY	GRANDVIEW COMMONS
569	0710-112-1110-0	565 APOLLO WAY	GRANDVIEW COMMONS
570	0710-112-1111-8	561 APOLLO WAY	GRANDVIEW COMMONS
571	0710-112-1112-6	557 HERCULES TRL	GRANDVIEW COMMONS
572	0710-112-1113-4	549 HERCULES TRL	GRANDVIEW COMMONS
573	0710-112-1114-2	541 HERCULES TRL	GRANDVIEW COMMONS
574	0710-112-1115-0	533 HERCULES TRL	GRANDVIEW COMMONS
575	0710-112-1116-8	525 HERCULES TRL	GRANDVIEW COMMONS
576	0710-112-1117-6	517 HERCULES TRL	GRANDVIEW COMMONS
577	0710-112-1118-4	509 HERCULES TRL	GRANDVIEW COMMONS
578	0710-112-1119-2	505 HERCULES TRL	GRANDVIEW COMMONS
579	0710-112-1201-7	506 HERCULES TRL	GRANDVIEW COMMONS
580	0710-112-1202-5	510 HERCULES TRL	GRANDVIEW COMMONS
581	0710-112-1203-3	518 HERCULES TRL	GRANDVIEW COMMONS
582	0710-112-1204-1	526 HERCULES TRL	GRANDVIEW COMMONS
583	0710-112-1205-9	534 HERCULES TRL	GRANDVIEW COMMONS
584	0710-112-1206-7	542 HERCULES TRL	GRANDVIEW COMMONS
585	0710-112-1207-5	550 HERCULES TRL	GRANDVIEW COMMONS
586	0710-112-1208-3	558 HERCULES TRL	GRANDVIEW COMMONS
587	0710-112-1209-1	553 APOLLO WAY	GRANDVIEW COMMONS
588	0710-112-1210-8	549 APOLLO WAY	GRANDVIEW COMMONS
589	0710-112-1211-6	545 APOLLO WAY	GRANDVIEW COMMONS
590	0710-112-1212-4	541 APOLLO WAY	GRANDVIEW COMMONS
591	0710-112-1213-2	557 JUPITER DR	GRANDVIEW COMMONS
592	0710-112-1214-0	549 JUPITER DR	GRANDVIEW COMMONS
593	0710-112-1215-8	541 JUPITER DR	GRANDVIEW COMMONS
594	0710-112-1216-6	533 JUPITER DR	GRANDVIEW COMMONS
595	0710-112-1217-4	525 JUPITER DR	GRANDVIEW COMMONS
596	0710-112-1218-2	517 JUPITER DR	GRANDVIEW COMMONS
597	0710-112-1219-0	509 JUPITER DR	GRANDVIEW COMMONS
598	0710-112-1220-7	501 JUPITER DR	GRANDVIEW COMMONS
599	0710-112-1301-5	502 JUPITER DR	GRANDVIEW COMMONS
600	0710-112-1302-3	510 JUPITER DR	GRANDVIEW COMMONS
601	0710-112-1303-1	518 JUPITER DR	GRANDVIEW COMMONS
602	0710-112-1304-9	526 JUPITER DR	GRANDVIEW COMMONS
603	0710-112-1305-7	534 JUPITER DR	GRANDVIEW COMMONS
604	0710-112-1306-5	542 JUPITER DR	GRANDVIEW COMMONS
605	0710-112-1307-3	533 APOLLO WAY	GRANDVIEW COMMONS
606	0710-112-1308-1	529 APOLLO WAY	GRANDVIEW COMMONS

607	0710-112-1309-9	525 APOLLO WAY	GRANDVIEW COMMONS
608	0710-112-1310-6	533 LISA ANN DR	GRANDVIEW COMMONS
609	0710-112-1311-4	525 LISA ANN DR	GRANDVIEW COMMONS
610	0710-112-1312-2	517 LISA ANN DR	GRANDVIEW COMMONS
611	0710-112-1313-0	509 LISA ANN DR	GRANDVIEW COMMONS
612	0710-112-1314-8	501 LISA ANN DR	GRANDVIEW COMMONS
613	0710-112-1401-3	502 LISA ANN DR	GRANDVIEW COMMONS
614	0710-112-1402-1	510 LISA ANN DR	GRANDVIEW COMMONS
615	0710-112-1403-9	518 LISA ANN DR	GRANDVIEW COMMONS
616	0710-112-1404-7	517 APOLLO WAY	GRANDVIEW COMMONS
617	0710-112-1405-5	513 APOLLO WAY	GRANDVIEW COMMONS
618	0710-112-1406-3	509 APOLLO WAY	GRANDVIEW COMMONS
619	0710-112-1407-1	505 APOLLO WAY	GRANDVIEW COMMONS
620	0710-112-1408-9	501 APOLLO WAY	GRANDVIEW COMMONS
621	0710-111-2422-0	702 MCLEAN DR	FIRST ADDITION
622	0710-111-2421-2	706 MCLEAN DR	FIRST ADDITION
623	0710-111-2408-0	710 MCLEAN DR	FIRST ADDITION
624	0710-111-2407-2	714 MCLEAN DR	FIRST ADDITION
625	0710-111-2406-4	718 MCLEAN DR	FIRST ADDITION
626	0710-111-2405-6	722 MCLEAN DR	FIRST ADDITION
627	0710-111-2404-8	726 MCLEAN DR	FIRST ADDITION
628	0710-111-2403-0	730 MCLEAN DR	FIRST ADDITION
629	0710-111-2402-2	734 MCLEAN DR	FIRST ADDITION
630	0710-111-2517-9	6020 BIG DIPPER DRIVE	TOWN CENTER ADDITION
631	0710-111-2518-7	6024 BIG DIPPER DRIVE	TOWN CENTER ADDITION
632	0710-111-2519-5	6028 BIG DIPPER DRIVE	TOWN CENTER ADDITION
633	0710-111-2520-2	6032 BIG DIPPER DRIVE	TOWN CENTER ADDITION
634	0710-111-2521-0	6036 BIG DIPPER DRIVE	TOWN CENTER ADDITION
635	0710-111-2522-8	6040 BIG DIPPER DRIVE	TOWN CENTER ADDITION
636	0710-111-2523-6	6044 BIG DIPPER DRIVE	TOWN CENTER ADDITION
637	0710-111-2524-4	6104 BIG DIPPER DRIVE	TOWN CENTER ADDITION
638	0710-111-2525-2	6108 BIG DIPPER DRIVE	TOWN CENTER ADDITION
639	0710-111-2526-0	6112 BIG DIPPER DRIVE	TOWN CENTER ADDITION
640	0710-111-2607-8	6111 BIG DIPPER DRIVE	TOWN CENTER ADDITION
641	0710-111-2608-6	6107 BIG DIPPER DRIVE	TOWN CENTER ADDITION
642	0710-111-2609-4	6103 BIG DIPPER DRIVE	TOWN CENTER ADDITION
643	0710-111-2610-1	6108 KILPATRICK LANE	TOWN CENTER ADDITION
644	0710-111-2611-9	6104 KILPATRICK LANE	TOWN CENTER ADDITION
645	0710-111-2612-7	6103 KILPATRICK LANE	TOWN CENTER ADDITION
646	0710-111-2613-5	6107 KILPATRICK LANE	TOWN CENTER ADDITION
647	0710-111-2614-3	6111 KILPATRICK LANE	TOWN CENTER ADDITION

648	0710-111-2616-9	6010 COTTAGE GROVE ROAD	TOWN CENTER ADDITION
649	0710-112-0111-9	6004 GEMINI DRIVE	TOWN CENTER ADDITION
650	0710-111-2617-7	6012 GEMINI DRIVE	TOWN CENTER ADDITION
		6016 GEMINI DRIVE	TOWN CENTER ADDITION
		6020 GEMINI DRIVE	TOWN CENTER ADDITION
		6022 GEMINI DRIVE	TOWN CENTER ADDITION
651	0710-111-2618-5	6034 GEMINI DRIVE	TOWN CENTER ADDITION
		6038 GEMINI DRIVE	TOWN CENTER ADDITION
OL 32	0710-111-2615-1	6045 BIG DIPPER DRIVE	TOWN CENTER ADDITION
		950 MCLEAN DRIVE	
OL 33			TOWN CENTER ADDITION
653	0710-024-3401-8	320 VENUS WAY	REPLAT NO. 1
654	0710-024-3402-6	324 VENUS WAY	REPLAT NO. 1
655	0710-024-3403-4	328 VENUS WAY	REPLAT NO. 1
656	0710-024-3404-2	3220 SATURN DRIVE	REPLAT NO. 1
		332 VENUS WAY	REPLAT NO. 1
657	0710-024-3406-8	331 GALILEO DRIVE	REPLAT NO. 1
		6204 SATURN DRIVE	REPLAT NO. 1
658	0710-024-3407-6	327 GALILEO DRIVE	REPLAT NO. 1
659	0710-024-3408-4	323 GALILEO DRIVE	REPLAT NO. 1
660	0710-024-3409-2	319 GALILEO DRIVE	REPLAT NO. 1
661	0710-024-3410-9	315 GALILEO DRIVE	REPLAT NO. 1
662	0710-024-341-7	31 GALILEO DRIVE	REPLAT NO. 1
663	0710-024-3506-6	6123 CALDERA STREET	REPLAT NO. 1
		324 GALILEO DRIVE	REPLAT NO. 1
664	0710-024-3507-4	328 GALILEO DRIVE	REPLAT NO. 1
665	0710-024-3508-2	332 GALILEO DRIVE	REPLAT NO. 1
		6124 SATURN DRIVE	REPLAT NO. 1
666	0710-024-3509-0	6120 SATURN DRIVE	REPLAT NO. 1
667	0710-024-3510-7	6116 SATURN DRIVE	REPLAT NO. 1
668	0710-024-3511-5	6112 SATURN DRIVE	REPLAT NO. 1
669	0710-024-3512-3	6108 SATURN DRIVE	REPLAT NO. 1
670	0710-024-3513-1	331 NORTH STAR DRIVE	REPLAT NO. 1
		6104 SATURN DRIVE	REPLAT NO. 1
671	0710-024-3514-9	327 NORTH STAR DRIVE	REPLAT NO. 1
672	0710-024-3501-6	6103 CALDERA STREET	REPLAT NO. 1
		323 NORTH STAR DRIVE	REPLAT NO. 1
673	0710-024-3502-4	6107 CALDERA STREET	REPLAT NO. 1
674	0710-024-3503-2	611 CALDERA STREET	REPLAT NO. 1
675	0710-024-3504-0	6115 CALDERA STREET	REPLAT NO. 1

676	0710-024-3505-8	6119 CALDERA STREET	REPLAT NO. 1
677	0710-024-3606-4	404 GALILEO DRIVE	REPLAT NO. 1
		6123 SATURN DRIVE	REPLAT NO. 1
678	0710-024-3607-2	408 GALILEO DRIVE	REPLAT NO. 1
679	0710-024-3608-0	412 GALILEO DRIVE	REPLAT NO. 1
		6124 ARIES WAY	REPLAT NO. 1
680	0710-024-3609-8	6120 ARIES WAY	REPLAT NO. 1
681	0710-024-3610-5	6116 ARIES WAY	REPLAT NO. 1
682	0710-024-3611-3	6112 ARIES WAY	REPLAT NO. 1
683	0710-024-3612-1	6108 ARIES WAY	REPLAT NO. 1
684	0710-024-3613-9	419 NORTH STAR DRIVE	REPLAT NO. 1
685	0710-024-3614-7	411 NORTH STAR DRIVE	REPLAT NO. 1
686	0710-024-3601-4	403 NORTH STAR DRIVE	REPLAT NO. 1
		6103 SATURN DRIVE	REPLAT NO. 1
687	0710-024-3602-2	6107 SATURN DRIVE	REPLAT NO. 1
688	0710-024-3603-0	6111 SATURN DRIVE	REPLAT NO. 1
689	0710-024-3604-8	6115 SATURN DRIVE	REPLAT NO. 1
690	0710-024-3605-6	6119 SATURN DRIVE	REPLAT NO. 1
691	0710-024-0522-5	6219 SATURN DRIVE	REPLAT NO. 1
		404 VENUS WAY	REPLAT NO. 1
692	0710-024-0523-3	410 VENUS WAY	REPLAT NO. 1
693	0710-024-0524-1	416 VENUS WAY	REPLAT NO. 1
694	0710-024-0525-9	422 VENUS WAY	REPLAT NO. 1
695	0710-024-0526-7	428 VENUS WAY	REPLAT NO. 1
696	0710-024-0527-5	436 VENUS WAY	REPLAT NO. 1
697	0710-024-0528-3	444 VENUS WAY	REPLAT NO. 1
698	0710-024-0529-1	452 VENUS WAY	REPLAT NO. 1
699	0710-024-0530-8	460 VENUS WAY	REPLAT NO. 1
700	0710-024-0531-6	474 VENUS WAY	REPLAT NO. 1
701	0710-024-0532-4	439 GALILEO DRIVE	REPLAT NO. 1
702	0710-024-0533-2	435 GALILEO DRIVE	REPLAT NO. 1
704	0710-024-0535-8	423 GALILEO DRIVE	REPLAT NO. 1
705	0710-024-0536-6	419 GALILEO DRIVE	REPLAT NO. 1
706	0710-024-0537-4	415 GALILEO DRIVE	REPLAT NO. 1
707	0710-024-0636-4	416 GALILEO DRIVE	REPLAT NO. 1
		6131 ARIES WAY	REPLAT NO. 1
708	0710-024-0635-6	420 GALILEO DRIVE	REPLAT NO. 1
709	0710-024-0634-8	424 GALILEO DRIVE	REPLAT NO. 1
710	0710-024-0633-0	428 GALILEO DRIVE	REPLAT NO. 1
711	0710-024-0632-2	432 GALILEO DRIVE	REPLAT NO. 1

712	0710-024-0631-4	436 GALILEO DRIVE	REPLAT NO. 1
713	0710-024-0630-6	440 GALILEO DRIVE	REPLAT NO. 1
714	0710-024-0629-9	444 GALILEO DRIVE	REPLAT NO. 1
715	0710-024-0628-1	448 GALILEO DRIVE	REPLAT NO. 1
716	0710-024-0627-3	452 GALILEO DRIVE	REPLAT NO. 1
717	0710-024-0626-5	456 GALILEO DRIVE	REPLAT NO. 1
718	0710-024-0625-7	460 GALILEO DRIVE	REPLAT NO. 1
719	0710-024-3912-5	455 PLUTO STREET	REPLAT NO. 1
720	0710-024-3911-7	451 PLUTO STREET	REPLAT NO. 1
721	0710-024-3910-9	447 PLUTO STREET	REPLAT NO. 1
722	0710-024-3909-2	443 PLUTO STREET	REPLAT NO. 1
723	0710-024-3908-4	439 PLUTO STREET	REPLAT NO. 1
724	0710-024-3907-6	435 PLUTO STREET	REPLAT NO. 1
725	0710-024-3906-8	431 PLUTO STREET	REPLAT NO. 1
726	0710-024-3905-0	427 PLUTO STREET	REPLAT NO. 1
727	0710-024-3904-2	423 PLUTO STREET	REPLAT NO. 1
728	0710-024-3903-4	419 PLUTO STREET	REPLAT NO. 1
729	0710-024-3902-6	415 PLUTO STREET	REPLAT NO. 1
730	0710-024-3901-8	411 PLUTO STREET	REPLAT NO. 1
		6123 ARIES WAY	REPLAT NO. 1
731	0710-024-3801-0	404 PLUTO STREET	REPLAT NO. 1
		6111 ARIES WAY	REPLAT NO. 1
732	0710-024-3802-8	408 PLUTO STREET	REPLAT NO. 1
733	0710-024-3803-6	412 PLUTO STREET	REPLAT NO. 1
734	0710-024-3804-4	416 PLUTO STREET	REPLAT NO. 1
735	0710-024-3805-2	420 PLUTO STREET	REPLAT NO. 1
736	0710-024-3806-0	424 PLUTO STREET	REPLAT NO. 1
737	0710-024-3807-8	428 PLUTO STREET	REPLAT NO. 1
738	0710-024-3808-6	432 PLUTO STREET	REPLAT NO. 1
739	0710-024-3809-4	436 PLUTO STREET	REPLAT NO. 1
740	0710-024-3810-1	440 PLUTO STREET	REPLAT NO. 1
741	0710-024-3811-9	444 PLUTO STREET	REPLAT NO. 1
742	0710-024-3812-7	448 PLUTO STREET	REPLAT NO. 1
746	0710-024-3711-1	463 NORTH STAR DRIVE	REPLAT NO. 1
747	0710-024-3710-3	459 NORTH STAR DRIVE	REPLAT NO. 1
748	0710-024-3709-6	455 NORTH STAR DRIVE	REPLAT NO. 1
749	0710-024-3708-8	451 NORTH STAR DRIVE	REPLAT NO. 1
750	0710-024-3707-0	447 NORTH STAR DRIVE	REPLAT NO. 1
751	0710-024-3706-2	443 NORTH STAR DRIVE	REPLAT NO. 1
752	0710-024-3705-4	439 NORTH STAR DRIVE	REPLAT NO. 1
753	0710-024-3704-6	435 NORTH STAR DRIVE	REPLAT NO. 1

754	0710-024-3703-8	431 NORTH STAR DRIVE	REPLAT NO. 1
755	0710-024-3702-0	427 NORTH STAR DRIVE	REPLAT NO. 1
756	0710-024-3701-2	423 NORTH STAR DRIVE	REPLAT NO. 1
		6103 ARIES WAY	REPLAT NO. 1
OL 34	0710-024-3405-0	6212 SATURN DRIVE	REPLAT NO. 1
		316 VENUS WAY	
OL 35	0710-024-0538-2	413 GALILEO DRIVE	REPLAT NO. 1
OL 36			REPLAT NO. 1
OL 37			REPLAT NO. 1
OL 38			REPLAT NO. 1
900	0710-111-0308-4	6205 KILPATRICK LANE	CSM 12762
901	0710-111-0309-2	6207 KILPATRICK LANE	CSM 12762
902	0710-111-0310-9	6209 KILPATRICK LANE	CSM 12762
903	0710-111-0311-7	6211 KILPATRICK LANE	CSM 12762
904	0710-111-0312-5	6213 KILPATRICK LANE	CSM 12763
905	0710-111-0313-3	6215 KILPATRICK LANE	CSM 12763
997	0710-111-2034-3	511 NORTH STAR DRIVE	REPLAT NO. 2
998	0710-111-2033-5	509 NORTH STAR DRIVE	REPLAT NO. 2
999	0710-111-2032-7	505 NORTH STAR DRIVE	REPLAT NO. 2
1000	0710-111-2031-9	501 NORTH STAR DRIVE	REPLAT NO. 2
1001	0710-111-2030-1	6105 DOMINION DRIVE	REPLAT NO. 2
1002	0710-111-2029-4	6109 DOMINION DRIVE	REPLAT NO. 2
1003	0710-024-3720-2	6110 DOMINION DRIVE	REPLAT NO. 2
1004	0710-024-3719-5	6106 DOMINION DRIVE	REPLAT NO. 2
1005	0710-024-3718-7	481 NORTH STAR DRIVE	REPLAT NO. 2
1006	0710-024-3717-9	477 NORTH STAR DRIVE	REPLAT NO. 2
1007	0710-024-3716-1	473 NORTH STAR DRIVE	REPLAT NO. 2
1008	0710-024-3715-3	469 NORTH STAR DRIVE	REPLAT NO. 2
Lot 1	0710-111-1927-1	529 PLUTO STREET	CSM 11218
Lot 2	0710-111-1928-9	525 PLUTO STREET	CSM 11218
Lot 3	0710-111-1910-6	530 GALILEO DRIVE	CSM 11218
Lot 4	0710-111-1911-4	534 GALILEO DRIVE	CSM 11218



**EXHIBIT "C"**

Description of Original Declaration and Amendments

	<b><u>Document</u></b>	<b><u>Recording Date</u></b>	<b><u>Document Number</u></b>
1.)	Original Declaration	12/19/2002	3615505
2.)	First Amendment	3/27/2003	3678368
3.)	Second Amendment	7/10/2003	3755204
4.)	Third Amendment	8/21/2003	3792373
5.)	Fourth Amendment	10/14/2003	3827186
6.)	Fifth Amendment	2/12/2004	3872555
7.)	Sixth Amendment	2/20/2007	4282664
8.)	Seventh Amendment	5/14/2009	4546051
9.)	Eighth Amendment	2/11/2011	4744838
10.)	Ninth Amendment	8/3/2012	4897648
11.)	Tenth Amendment	7/8/2013	5007399
12.)	Eleventh Amendment	4/17/2015	5143981
13.)	Twelfth Amendment	2/24/2017	5308238

**EXHIBIT "D"**

Lot Number	Parcel Identification Number	Street Address	Dominant Lot	Receives Servient Easement From:	Gives Servient Easement To:
174	0710-111-2018-7	534 Pluto Street	174	173	none
175	0710-111-2019-5	530 Pluto Street	175	176	none
176	0710-111-2020-2	526 Pluto Street	176	177	175
177	0710-111-2021-0	522 Pluto Street	177	178	176
178	0710-111-2022-8	518 Pluto Street	178	179	177
179	0710-111-2023-6	514 Pluto Street	179	180	178
180	0710-111-2024-4	510 Pluto Street	180	none	179

**EXHIBIT "E-1"**

**CONSENT OF LOT OWNER**

The undersigned, being the Owner of Lot 174, Grandview Commons, hereby consents to the foregoing Thirteenth Amendment to Declaration.

Dated this 8 day of September, 2017.

*Eric Cramer*  
Eric Cramer

STATE OF WISCONSIN )  
                                  ) SS.  
COUNTY OF DANE     )

Personally came before me this 8 day of Sept, 2017, the above-named Eric Cramer, to me known to be the person who executed the foregoing instrument and acknowledged that they executed the same for the purposes therein contained.

*Amanda Hammond - Amanda Hammond*  
Notary Public, Dane County, WI  
My Commission Expires: 4/21/2020




EXHIBIT "E-2"

CONSENT OF LOT OWNER

The undersigned, being the Owner of Lot 175, Grandview Commons, hereby consents to the foregoing Thirteenth Amendment to Declaration.


Dated this 30 day of August, 2017.

Billy Breider  
Billy Breider  
~~Courtney Welch~~ Breider  
Breider CB

STATE OF WISCONSIN )  
                                  ) SS.  
COUNTY OF DANE     )

Personally came before me this 30 day of August, 2017, the above-named Billy Breider, to me known to be the person who executed the foregoing instrument and acknowledged that they executed the same for the purposes therein contained.

Angie Christensen  
Notary Public, Dane County, WI  
My Commission Expires: 5-1-20



STATE OF WISCONSIN )  
                                  ) SS.  
COUNTY OF DANE     )

Personally came before me this 30 day of August, 2017, the above-named Courtney Welch, to me known to be the person who executed the foregoing instrument and acknowledged that they executed the same for the purposes therein contained.

Angie Christensen  
Notary Public, Dane County, WI  
My Commission Expires: 5-1-20




EXHIBIT "E-3"

CONSENT OF LOT OWNER


The undersigned, being the Owner of Lot 176, Grandview Commons, hereby consents to the foregoing Thirteenth Amendment to Declaration.

Dated this 7 day of September, 2017.

  
Juan Diaz

STATE OF WISCONSIN   )  
                                  ) SS.  
COUNTY OF DANE       )

Personally came before me this 7 day of September, 2017, the above-named Juan Diaz, to me known to be the person who executed the foregoing instrument and acknowledged that they executed the same for the purposes therein contained.

  
Notary Public, Dane County, WI  
My Commission Expires: 5-1-20





EXHIBIT "E-4"

CONSENT OF LOT OWNER


The undersigned, being the Owner of Lot 177, Grandview Commons, hereby consents to the foregoing Thirteenth Amendment to Declaration.

Dated this 13 day of October, 2017.

  
\_\_\_\_\_  
Brian Grittner

STATE OF WISCONSIN    )  
                                  ) SS.  
COUNTY OF DANE        )

Personally came before me this 13 day of October, 2017, the above-named Brian Grittner, to me known to be the person who executed the foregoing instrument and acknowledged that they executed the same for the purposes therein contained.

  
\_\_\_\_\_  
Notary Public, Dane County, WI  
My Commission Expires: 5-20




EXHIBIT "E-5"

CONSENT OF LOT OWNER

The undersigned, being the Owner of Lot 178, Grandview Commons, hereby consents to the foregoing Thirteenth Amendment to Declaration.

Dated this 13 day of July, 2017.

  
\_\_\_\_\_  
Joe Fadness

STATE OF WISCONSIN    )  
  ) SS.  
COUNTY OF DANE      )

Personally came before me this 13 day of July, 2017, the above-named Joe Fadness, to me known to be the person who executed the foregoing instrument and acknowledged that they executed the same for the purposes therein contained.

  
\_\_\_\_\_  
Notary Public, Dane County, WI  
My Commission Expires: 8-21-20



EXHIBIT "E-6"

CONSENT OF LOT OWNER

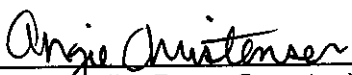
The undersigned, being the Owner of Lot 179, Grandview Commons, hereby consents to the foregoing Thirteenth Amendment to Declaration.


Dated this 17 day of October, 2017.

  
\_\_\_\_\_   
Jose Truffa

STATE OF WISCONSIN   )  
  ) SS.  
COUNTY OF DANE       )

Personally came before me this 17 day of October, 2017, the above-named Jose Truffa, to me known to be the person who executed the foregoing instrument and acknowledged that they executed the same for the purposes therein contained.

  
\_\_\_\_\_  
Notary Public, Dane County, WI  
My Commission Expires: 5-1-20






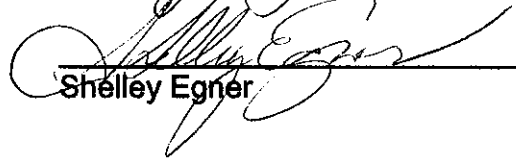
**EXHIBIT "E-7"**

**CONSENT OF LOT OWNER**

The undersigned, being the Owner of Lot 180, Grandview Commons, hereby consents to the foregoing Thirteenth Amendment to Declaration.


Dated this 8 day of Sept, 2017.


  
\_\_\_\_\_  
Gregory Egner

  
\_\_\_\_\_  
Shelley Egner

STATE OF WISCONSIN )  
                                  ) SS.  
COUNTY OF DANE     )


Personally came before me this 8 day of Sept, 2017, the above-named Gregory Egner, to me known to be the person who executed the foregoing instrument and acknowledged that they executed the same for the purposes therein contained.


  
\_\_\_\_\_  
Notary Public, Dane County, WI  
My Commission Expires: 1/18/19



STATE OF WISCONSIN )  
                                  ) SS.  
COUNTY OF DANE     )

Personally came before me this 8 day of Sept, 2017, the above-named Shelley Egner, to me known to be the person who executed the foregoing instrument and acknowledged that they executed the same for the purposes therein contained.

  
\_\_\_\_\_  
Notary Public, Dane County, WI  
My Commission Expires: 1/18/19



# CORRECTION INSTRUMENT



9 1 6 7 7 9 2  
Tx:8869057

**KRISTI CHLEBOWSKI  
DANE COUNTY  
REGISTER OF DEEDS**

**DOCUMENT #  
5340925**

07/13/2017 9:20 AM

Trans. Fee:

Exempt #:

Rec. Fee: 30.00

Pages: 59

Record this document with the Register of Deeds

Attorney Gregory J. Paradise  
Mohs, MacDonald, Widder, Paradise  
& Van Note, LLC  
20 N. Carroll Street  
Madison, WI 53703

Re: The lands described in Exhibit "A" attached hereto and incorporated herein by reference.

This is a Correction Instrument to that certain Twelfth Amendment to Declaration of Protective Covenants (the "**12<sup>th</sup> Amendment**"). The 12<sup>th</sup> Amendment was executed by MREC VH Madison Investors, LLC, a Delaware Limited Liability Company ("**MREC Madison**") and MREC VH Madison, LLC, a Delaware Limited Liability Company ("**MREC VH**", and collectively with MREC Madison, the "**Declarant**"). The 12<sup>th</sup> Amendment was recorded in the office of the Dane County, Wisconsin Register of Deeds on February 24, 2017, as document number 5308238. A copy of the recorded 12<sup>th</sup> Amendment is attached hereto as Exhibit "B", and incorporated herein and by reference. The undersigned Gregory J. Paradise is the drafter of the 12<sup>th</sup> Amendment and make this Correction Instrument based on his own knowledge of the subject matter described herein.

**1) Correction.** Due to a scrivener's error, paragraph (1) of the 12<sup>th</sup> Amendment failed to specify that Lot 1001 was the Dominant Lot and receives a Servient Easement from Lot 1002 which is the Servient Lot. In addition, paragraph (1) incorrectly labeled Declarant as Developer. Accordingly, paragraph (1) of the 12<sup>th</sup> Amendment is corrected in its entirety to read as follows:

See Exhibit "A"

(Parcel Identification Number)

Pursuant to the authority granted Declarant by paragraph 6(D) of the First Amendment, Exhibit "B" to the First Amendment as amended by the Seventh Amendment is hereby further amended to provide that Lots 1001 and 1002 in Grandview Commons Replat No. 2 shall have a Use Easement Pairing, with Lot 1001 being the Dominant Lot receiving a Servient Easement from Lot 1002, which is the Servient Lot, and said Lots 1001 and 1002 are hereby made subject to the Use Easement provisions found in paragraph 6 of the First Amendment as modified by paragraph 1 of the Seventh Amendment.

**2) Miscellaneous.** Except as corrected by this Correction Instrument, all terms, covenants and conditions of the 12<sup>th</sup> Amendment remain unchanged.

Dated this 12<sup>th</sup> day of July, 2017.

Attorney Gregory J. Paradise

**ACKNOWLEDGMENT**


STATE OF WISCONSIN    )  
  ) ss  
COUNTY OF DANE        )

Personally came before me this 12<sup>th</sup> day of July, 2017, the above named Gregory J. Paradise, to be known to be the person who executed the forgoing instrument and acknowledged the same.

Tanya R. Magee  
Print Name: TANYA R. MAGEE  
Notary Public, State of WI  
My commission expires: 6/29/2018

**Document Drafted By:**  
Gregory J. Paradise

**Exhibit "A"**  
**Legal Description**



**EXHIBIT "A"**

**Description of North Addition Lots  
(See attached for PINS)**

Lots 760-996, Outlots 39-48, North Addition to Grandview Commons, City of Madison,  
Dane County, WI

**Exhibit "A"**  
**Legal Description of the North Addition**  
**(PINS)**

<b>LOT #</b>	<b>PARCEL NUMBER</b>	<b>STREET ADDRESS</b>
760	0710 - 023 - 0101 - 9	114 MILKY WAY 5922 JACKSON QUARRY LN
761	0710 - 023 - 0201 - 7	6002 DRISCOLL DR 103 MILKY WAY
762	0710 - 023 - 0202 - 5	6006 DRISCOLL DR
763	0710 - 023 - 0203 - 3	6010 DRISCOLL DR
764	0710 - 023 - 0204 - 1	6014 DRISCOLL DR
765	0710 - 023 - 0205 - 9	6020 DRISCOLL DR
766	0710 - 023 - 0206 - 7	6026 DRISCOLL DR
767	0710 - 023 - 0207 - 5	6032 DRISCOLL DR
768	0710 - 023 - 0208 - 3	6038 DRISCOLL DR
769	0710 - 023 - 0301 - 5	111 MILKY WAY
770	0710 - 023 - 0302 - 3	113 MILKY WAY
771	0710 - 023 - 0303 - 1	117 MILKY WAY
772	0710 - 023 - 0304 - 9	119 MILKY WAY
773	0710 - 023 - 0305 - 7	123 MILKY WAY
774	0710 - 023 - 0306 - 5	125 MILKY WAY
775	0710 - 023 - 0307 - 3	129 MILKY WAY
776	0710 - 023 - 0308 - 1	131 MILKY WAY
777	0710 - 023 - 0309 - 9	135 MILKY WAY
778	0710 - 023 - 0310 - 6	137 MILKY WAY
779	0710 - 023 - 0311 - 4	141 MILKY WAY
780	0710 - 023 - 0312 - 2	143 MILKY WAY
781	0710 - 023 - 0313 - 0	147 MILKY WAY
782	0710 - 023 - 0314 - 8	149 MILKY WAY
783	0710 - 023 - 0315 - 6	153 MILKY WAY
784	0710 - 023 - 0316 - 4	155 MILKY WAY 6002 RAGAN ST
785	0710 - 023 - 0317 - 2	150 ALTON DR
786	0710 - 023 - 0318 - 0	148 ALTON DR
787	0710 - 023 - 0319 - 8	144 ALTON DR
788	0710 - 023 - 0320 - 5	142 ALTON DR
789	0710 - 023 - 0321 - 3	138 ALTON DR
790	0710 - 023 - 0322 - 1	136 ALTON DR
791	0710 - 023 - 0323 - 9	132 ALTON DR
792	0710 - 023 - 0324 - 7	130 ALTON DR
793	0710 - 023 - 0325 - 5	126 ALTON DR
794	0710 - 023 - 0326 - 3	124 ALTON DR
795	0710 - 023 - 0327 - 1	120 ALTON DR
796	0710 - 023 - 0328 - 9	118 ALTON DR

797	0710 - 023 - 0329 - 7	114 ALTON DR
798	0710 - 023 - 0330 - 4	112 ALTON DR
799	0710 - 023 - 0401 - 3	113 ALTON DR 6015 DRISCOLL DR
800	0710 - 023 - 0402 - 1	125 ALTON DR
801	0710 - 023 - 0403 - 9	137 ALTON DR
802	0710 - 023 - 0404 - 7	143 ALTON DR
803	0710 - 023 - 0405 - 5	149 ALTON DR 6034 RAGAN ST
804	0710 - 023 - 0501 - 1	6043 RAGAN ST
805	0710 - 023 - 0502 - 9	6039 RAGAN ST
806	0710 - 023 - 0503 - 7	201 ALTON DR 6035 RAGAN ST
807	0710 - 023 - 0504 - 5	209 ALTON DR
808	0710 - 023 - 0505 - 3	217 ALTON DR
809	0710 - 023 - 0506 - 1	225 ALTON DR
810	0710 - 023 - 0507 - 9	233 ALTON DR
811	0710 - 023 - 0508 - 7	241 ALTON DR
812	0710 - 023 - 0509 - 5	249 ALTON DR 6044 STONEY OAK LN
813	0710 - 023 - 0601 - 9	6001 RAGAN ST 207 MILKY WAY
814	0710 - 023 - 0602 - 7	6005 RAGAN ST
815	0710 - 023 - 0603 - 5	6009 RAGAN ST
816	0710 - 023 - 0604 - 3	202 ALTON DR 6013 RAGAN ST
817	0710 - 023 - 0605 - 1	210 ALTON DR
818	0710 - 023 - 0606 - 9	218 ALTON DR
819	0710 - 023 - 0607 - 7	226 ALTON DR
820	0710 - 023 - 0608 - 5	6024 STONEY OAK LN 242 ALTON DR
821	0710 - 023 - 0609 - 3	6018 STONEY OAK LN
822	0710 - 023 - 0610 - 0	6014 STONEY OAK LN
823	0710 - 023 - 0611 - 8	6010 STONEY OAK LN
824	0710 - 023 - 0612 - 6	6006 STONEY OAK LN
825	0710 - 023 - 0613 - 4	6002 STONEY OAK LN 211 MILKY WAY
826	0710 - 023 - 0701 - 7	305 MILKY WAY 6003 STONEY OAK LN
827	0710 - 023 - 0702 - 5	6007 STONEY OAK LN
828	0710 - 023 - 0703 - 3	6011 STONEY OAK LN
829	0710 - 023 - 0704 - 1	6015 STONEY OAK LN
830	0710 - 023 - 0705 - 9	302 ALTON DR 6019 STONEY OAK LN
831	0710 - 023 - 0706 - 7	306 ALTON DR

832	0710 - 023 - 0707 - 5	310 ALTON DR 6020 LYDA WOODS LN
833	0710 - 023 - 0708 - 3	6016 LYDA WOODS LN
834	0710 - 023 - 0709 - 1	6012 LYDA WOODS LN
835	0710 - 023 - 0710 - 8	6008 LYDA WOODS LN
836	0710 - 023 - 0711 - 6	313 MILKY WAY 6004 LYDA WOODS LN
837	0710 - 023 - 0712 - 4	309 MILKY WAY
838	0710 - 023 - 0801 - 5	317 MILKY WAY 6005 LYDA WOODS LN
839	0710 - 023 - 0802 - 3	6009 LYDA WOODS LN
840	0710 - 023 - 0803 - 1	6013 LYDA WOODS LN
841	0710 - 023 - 0804 - 9	6017 LYDA WOODS LN
842	0710 - 023 - 0805 - 7	6021 LYDA WOODS LN
843	0710 - 023 - 0806 - 5	314 ALTON DR 6025 LYDA WOODS LN
844	0710 - 023 - 0807 - 3	318 ALTON DR
845	0710 - 023 - 0808 - 1	322 ALTON DR 6024 CALDERA ST
846	0710 - 023 - 0809 - 9	6020 CALDERA ST
847	0710 - 023 - 0810 - 6	6016 CALDERA ST
848	0710 - 023 - 0811 - 4	6012 CALDERA ST
849	0710 - 023 - 0812 - 2	6008 CALDERA ST
850	0710 - 023 - 0813 - 0	325 MILKY WAY 6004 CALDERA ST
851	0710 - 023 - 0814 - 8	321 MILKY WAY
852	0710 - 023 - 0901 - 3	301 ALTON DR 6045 STONEY OAK LN
853	0710 - 023 - 0902 - 1	305 ALTON DR
854	0710 - 023 - 0903 - 9	309 ALTON DR
855	0710 - 023 - 0904 - 7	313 ALTON DR
856	0710 - 023 - 0905 - 5	317 ALTON DR
857	0710 - 023 - 0906 - 3	321 ALTON DR 6032 CALDERA ST
858	0710 - 023 - 0907 - 1	320 NORTH STAR DR 6036 CALDERA ST
859	0710 - 023 - 0908 - 9	316 NORTH STAR DR
860	0710 - 023 - 0909 - 7	312 NORTH STAR DR
861	0710 - 023 - 1001 - 0	6003 CALDERA ST 337 MILKY WAY
862	0710 - 023 - 1002 - 8	6007 CALDERA ST
863	0710 - 023 - 1003 - 6	6011 CALDERA ST
864	0710 - 023 - 1004 - 4	6015 CALDERA ST
865	0710 - 023 - 1005 - 2	6019 CALDERA ST
866	0710 - 023 - 1006 - 0	6023 CALDERA ST



867	0710 - 023 - 1007 - 8	6027 CALDERA ST
868	0710 - 023 - 1008 - 6	6035 CALDERA ST
869	0710 - 023 - 1009 - 4	6039 CALDERA ST
870	0710 - 023 - 1010 - 1	6043 CALDERA ST 324 NORTH STAR DR
871	0710 - 023 - 1011 - 9	6044 SATURN DR 328 NORTH STAR DR
872	0710 - 023 - 1012 - 7	6040 SATURN DR
873	0710 - 023 - 1013 - 5	6036 SATURN DR
874	0710 - 023 - 1014 - 3	6028 SATURN DR
875	0710 - 023 - 1015 - 1	6024 SATURN DR
876	0710 - 023 - 1016 - 9	6020 SATURN DR
877	0710 - 023 - 1017 - 7	6016 SATURN DR
878	0710 - 023 - 1018 - 5	6012 SATURN DR
879	0710 - 023 - 1019 - 3	6008 SATURN DR
880	0710 - 023 - 1020 - 0	6004 SATURN DR 341 MILKY WAY
881	0710 - 023 - 1101 - 8	403 MILKY WAY 6007 SATURN DR
882	0710 - 023 - 1102 - 6	6011 SATURN DR
883	0710 - 023 - 1103 - 4	6015 SATURN DR
884	0710 - 023 - 1104 - 2	6019 SATURN DR
885	0710 - 023 - 1105 - 0	6023 SATURN DR
886	0710 - 023 - 1106 - 8	6027 SATURN DR
887	0710 - 023 - 1107 - 6	6035 SATURN DR
888	0710 - 023 - 1108 - 4	6039 SATURN DR
889	0710 - 023 - 1109 - 2	6043 SATURN DR 404 NORTH STAR DR
890	0710 - 023 - 1110 - 9	6040 ARIES WAY 408 NORTH STAR DR
891	0710 - 023 - 1111 - 7	6036 ARIES WAY
892	0710 - 023 - 1112 - 5	6032 ARIES WAY
893	0710 - 023 - 1113 - 3	6024 ARIES WAY
894	0710 - 023 - 1114 - 1	6020 ARIES WAY
895	0710 - 023 - 1115 - 9	6016 ARIES WAY
896	0710 - 023 - 1116 - 7	6012 ARIES WAY
897	0710 - 023 - 1117 - 5	6008 ARIES WAY
898	0710 - 023 - 1118 - 3	411 MILKY WAY 6004 ARIES WAY
899	0710 - 023 - 1119 - 1	407 MILKY WAY
900	0710 - 023 - 1201 - 6	431 MILKY WAY
901	0710 - 023 - 1202 - 4	427 MILKY WAY
902	0710 - 023 - 1203 - 2	423 MILKY WAY
903	0710 - 023 - 1204 - 0	419 MILKY WAY 6003 ARIES WAY

904	0710 - 023 - 1205 - 8	6007 ARIES WAY
905	0710 - 023 - 1206 - 6	6011 ARIES WAY
906	0710 - 023 - 1207 - 4	6015 ARIES WAY
907	0710 - 023 - 1208 - 2	6019 ARIES WAY
908	0710 - 023 - 1209 - 0	6023 ARIES WAY
909	0710 - 023 - 1210 - 7	6031 ARIES WAY
910	0710 - 023 - 1211 - 5	6035 ARIES WAY
911	0710 - 023 - 1212 - 3	6039 ARIES WAY 424 NORTH STAR DR
912	0710 - 023 - 1301 - 4	144 MILKY WAY
913	0710 - 023 - 1302 - 2	150 MILKY WAY
914	0710 - 023 - 1303 - 0	156 MILKY WAY
915	0710 - 023 - 1304 - 8	202 MILKY WAY
916	0710 - 023 - 1305 - 6	210 MILKY WAY
917	0710 - 023 - 1306 - 4	218 MILKY WAY
918	0710 - 023 - 1307 - 2	302 MILKY WAY
919	0710 - 023 - 1308 - 0	306 MILKY WAY
920	0710 - 023 - 1309 - 8	310 MILKY WAY
921	0710 - 023 - 1310 - 5	314 MILKY WAY 5944 LYDA WOODS LN
922	0710 - 023 - 1401 - 2	318 MILKY WAY 5943 LYDA WOODS LN
923	0710 - 023 - 1402 - 0	322 MILKY WAY
924	0710 - 023 - 1403 - 8	326 MILKY WAY
925	0710 - 023 - 1404 - 6	330 MILKY WAY
926	0710 - 023 - 1405 - 4	334 MILKY WAY
927	0710 - 023 - 1406 - 2	338 MILKY WAY
928	0710 - 023 - 1407 - 0	5934 SATURN DR 342 MILKY WAY
929	0710 - 023 - 1408 - 8	5930 SATURN DR
930	0710 - 023 - 1409 - 6	5926 SATURN DR
931	0710 - 023 - 1410 - 3	5922 SATURN DR
932	0710 - 023 - 1411 - 1	5918 SATURN DR
933	0710 - 023 - 1412 - 9	5914 SATURN DR
934	0710 - 023 - 1413 - 7	5910 SATURN DR
935	0710 - 023 - 1414 - 5	5906 SATURN DR
936	0710 - 023 - 1415 - 3	5902 SATURN DR
937	0710 - 023 - 1416 - 1	402 HERCULES TRL
938	0710 - 023 - 1417 - 9	406 HERCULES TRL
939	0710 - 023 - 1418 - 7	410 HERCULES TRL
940	0710 - 023 - 1419 - 5	414 HERCULES TRL
941	0710 - 023 - 1420 - 2	418 HERCULES TRL
942	0710 - 023 - 1421 - 0	422 HERCULES TRL
943	0710 - 023 - 1422 - 8	426 HERCULES TRL
944	0710 - 023 - 1423 - 6	430 HERCULES TRL

945	0710 - 023 - 1424 - 4	434 HERCULES TRL
946	0710 - 023 - 1425 - 2	438 HERCULES TRL
947	0710 - 023 - 1426 - 0	442 HERCULES TRL
948	0710 - 023 - 1427 - 8	446 HERCULES TRL
949	0710 - 023 - 1428 - 6	450 HERCULES TRL 5922 CARTER MOON PASS
950	0710 - 023 - 1501 - 0	5926 CARTER MOON PASS 447 HERCULES TRL
951	0710 - 023 - 1502 - 8	443 HERCULES TRL
952	0710 - 023 - 1503 - 6	439 HERCULES TRL
953	0710 - 023 - 1504 - 4	435 HERCULES TRL
954	0710 - 023 - 1505 - 2	431 HERCULES TRL
955	0710 - 023 - 1506 - 0	427 HERCULES TRL
956	0710 - 023 - 1507 - 8	423 HERCULES TRL
957	0710 - 023 - 1508 - 6	419 HERCULES TRL
958	0710 - 023 - 1509 - 4	415 HERCULES TRL
959	0710 - 023 - 1510 - 1	411 HERCULES TRL
960	0710 - 023 - 1511 - 9	5911 SATURN DR
961	0710 - 023 - 1512 - 7	5915 SATURN DR 402 ORION TRL
962	0710 - 023 - 1513 - 5	406 ORION TRL
963	0710 - 023 - 1514 - 3	410 ORION TRL
964	0710 - 023 - 1515 - 1	414 ORION TRL
965	0710 - 023 - 1516 - 9	418 ORION TRL
966	0710 - 023 - 1517 - 7	422 ORION TRL
967	0710 - 023 - 1518 - 5	426 ORION TRL
968	0710 - 023 - 1519 - 3	430 ORION TRL
969	0710 - 023 - 1520 - 0	5934 CARTER MOON PASS 438 ORION TRL
970	0710 - 023 - 1521 - 8	5930 CARTER MOON PASS
971	0710 - 112 - 1222 - 3	504 HERCULES TRL 5921 CARTER MOON PASS
972	0710 - 112 - 1120 - 9	503 HERCULES TRL 5925 CARTER MOON PASS
973	0710 - 112 - 1121 - 7	504 ORION TRL 5929 CARTER MOON PASS
974	0710 - 112 - 1020 - 1	503 ORION TRL 5937 CARTER MOON PASS
975	0710 - 112 - 1021 - 9	504 MILKY WAY 5941 CARTER MOON PASS
976	0710 - 023 - 1601 - 8	5938 CARTER MOON PASS 437 ORION TRL
977	0710 - 023 - 1602 - 6	433 ORION TRL
978	0710 - 023 - 1603 - 4	429 ORION TRL
979	0710 - 023 - 1604 - 2	425 ORION TRL

980	0710 - 023 - 1605 - 0	421 ORION TRL
981	0710 - 023 - 1606 - 8	417 ORION TRL
982	0710 - 023 - 1607 - 6	413 ORION TRL
983	0710 - 023 - 1608 - 4	409 ORION TRL
984	0710 - 023 - 1609 - 2	405 ORION TRL
985	0710 - 023 - 1610 - 9	401 ORION TRL 5927 SATURN DR
986	0710 - 023 - 1611 - 7	404 MILKY WAY 5931 SATURN DR
987	0710 - 023 - 1612 - 5	408 MILKY WAY
988	0710 - 023 - 1613 - 3	412 MILKY WAY
989	0710 - 023 - 1614 - 1	416 MILKY WAY
990	0710 - 023 - 1615 - 9	420 MILKY WAY
991	0710 - 023 - 1616 - 7	424 MILKY WAY
992	0710 - 023 - 1617 - 5	428 MILKY WAY
993	0710 - 023 - 1618 - 3	432 MILKY WAY
994	0710 - 023 - 1619 - 1	436 MILKY WAY
995	0710 - 023 - 1620 - 8	5946 CARTER MOON PASS 440 MILKY WAY
996	0710 - 023 - 1621 - 6	5942 CARTER MOON PASS
OL 39	NOT PARCELED	
OL 40	0710 - 023 - 0406 - 3	6029 DRISCOLL DR 6038 RAGAN ST
OL 41	0710 - 023 - 1021 - 8	6031 CALDERA ST 6032 SATURN DR
OL 42	0710 - 023 - 1120 - 8	6031 SATURN DR 6028 ARIES WAY
OL 43	0710 - 023 - 1213 - 1	439 MILKY WAY 6027 ARIES WAY
OL 44	0710 - 023 - 1214 - 9	435 MILKY WAY
OL 45	0710 - 023 - 1215 - 7	443 MILKY WAY
OL 46	0710 - 023 - 1311 - 3	132 MILKY WAY 5921 JACKSON QUARRY LN
OL 47	0710 - 023 - 1429 - 4	5918 CARTER MOON PASS
OL 48	0710 - 112 - 1221 - 5	5917 CARTER MOON PASS

**EXHIBIT "B"**

**Description of Lots in Grandview Commons  
(See balance of Exhibit "B" for PINS)**

Lots 1-6, 19-32, 97-111, 130-133, 158-189, 192-206, 209-286, 292-293, 299-311, 319-434, 455-461, 465-469, 480-620, Grandview Commons;

Lots 621-629, Grandview Commons First Addition;

Lots 630 – 651, Town Center Addition to Grandview Commons;

Lots 653-702, 704-759, Grandview Commons Replat No. 1;

Lots 900-903, Certified Survey Map No. 12762, recorded in Volume 80 of CSMs, page 308, as Document No. 4593293;

Lots 904-905, Certified Survey Map No. 12763, recorded in Volume 80 of CSMs, page 312, as Document No. 4593294;

Lots 1, 2, 3 and 4, Certified Survey Map No. 11218, recorded in Volume 67 of Certified Survey Maps, page 327, as Document No. 3979301;

Lots 997-1008, Grandview Commons Replat No. 2

Outlots 4, 10-16, 18-24, 27-31, Grandview Commons;

Outlots 32 and 33, Town Center Addition to Grandview Commons;

Outlots 34-38, Grandview Commons Replat No. 1

Lots 1-4, Certified Survey Map 11218, recorded in the office of the Dane County, WI Register of Deeds in Volume 67 of Certified Survey Maps, pages 327-330, as Document No. 3979301.

All of the foregoing lands are located in the City of Madison, Dane County, Wisconsin.

**Exhibit "B"**  
**Lots in Grandview Commons**  
**(PINS)**

Lot Number	Parcel Identification Number	Street Address	Plat Name
1	0710-024-0306-3	309 VENUS WAY	GRANDVIEW COMMONS
2	0710-024-0305-5	313 VENUS WAY	GRANDVIEW COMMONS
3	0710-024-0304-7	317 VENUS WAY	GRANDVIEW COMMONS
4	0710-024-0303-9	321 VENUS WAY	GRANDVIEW COMMONS
5	0710-024-0302-1	325 VENUS WAY	GRANDVIEW COMMONS
6	0710-024-0301-3	329 VENUS WAY	GRANDVIEW COMMONS
		6302 SATURN DR	GRANDVIEW COMMONS
19	0710-024-1001-8	310 GALILEO DR	GRANDVIEW COMMONS
20	0710-024-1002-6	314 GALILEO DR	GRANDVIEW COMMONS
21	0710-024-1003-4	318 GALILEO DR	GRANDVIEW COMMONS
		6130 CALDERA ST	GRANDVIEW COMMONS
22	0710-024-1004-2	6126 CALDERA ST	GRANDVIEW COMMONS
23	0710-024-1005-0	6122 CALDERA ST	GRANDVIEW COMMONS
		317 PETERSON ST	GRANDVIEW COMMONS
24	0710-024-1006-8	313 PETERSON ST	GRANDVIEW COMMONS
25	0710-024-1007-6	309 PETERSON ST	GRANDVIEW COMMONS
26	0710-024-1101-6	310 PETERSON ST	GRANDVIEW COMMONS
27	0710-024-1102-4	314 PETERSON ST	GRANDVIEW COMMONS
28	0710-024-1103-2	318 PETERSON ST	GRANDVIEW COMMONS
		6110 CALDERA ST	GRANDVIEW COMMONS
29	0710-024-1104-0	6106 CALDERA ST	GRANDVIEW COMMONS
30	0710-024-1105-8	6102 CALDERA ST	GRANDVIEW COMMONS
		317 NORTH STAR PASS	GRANDVIEW COMMONS
31	0710-024-1106-6	313 NORTH STAR PASS	GRANDVIEW COMMONS
32	0710-024-1107-4	309 NORTH STAR PASS	GRANDVIEW COMMONS
OL 4	0710-024-0501-9	401 GALILEO DR	GRANDVIEW COMMONS
		6201 SATURN DR	GRANDVIEW COMMONS
97	0710-024-1501-8	6301 SATURN DR	GRANDVIEW COMMONS
		401 VENUS WAY	GRANDVIEW COMMONS
98	0710-024-1502-6	409 VENUS WAY	GRANDVIEW COMMONS
99	0710-024-1503-4	417 VENUS WAY	GRANDVIEW COMMONS
100	0710-024-1504-2	425 VENUS WAY	GRANDVIEW COMMONS
101	0710-024-1505-0	433 VENUS WAY	GRANDVIEW COMMONS
102	0710-024-1506-8	441 VENUS WAY	GRANDVIEW COMMONS
103	0710-024-1507-6	449 VENUS WAY	GRANDVIEW COMMONS
104	0710-024-1508-4	457 VENUS WAY	GRANDVIEW COMMONS
105	0710-024-1509-2	465 VENUS WAY	GRANDVIEW COMMONS
106	0710-024-1510-9	473 VENUS WAY	GRANDVIEW COMMONS
107	0710-024-1511-7	481 VENUS WAY	GRANDVIEW COMMONS
108	0710-111-1609-5	6214 DOMINION DR	GRANDVIEW COMMONS
109	0710-111-1610-2	6210 DOMINION DR	GRANDVIEW COMMONS

## **EXHIBIT "A"**

### **Description of Lots in Grandview Commons (See balance of Exhibit "B" for PINS)**

Lots 1-6, 19-32, 97-111, 130-133, 158-189, 192-206, 209-286, 292-293, 299-311, 319-434, 455-461, 465-469, 480-620, Grandview Commons;

Lots 621-629, Grandview Commons First Addition;

Lots 630 – 651, Town Center Addition to Grandview Commons;

Lots 653-702, 704-759, Grandview Commons Replat No. 1;

Lots 900-903, Certified Survey Map No. 12762, recorded in Volume 80 of CSMs, page 308, as Document No. 4593293;

Lots 904-905, Certified Survey Map No. 12763, recorded in Volume 80 of CSMs, page 312, as Document No. 4593294;

Lots 1, 2, 3 and 4, Certified Survey Map No. 11218, recorded in Volume 67 of Certified Survey Maps, page 327, as Document No. 3979301;

Lots 997-1008, Grandview Commons Replat No. 2

Outlots 4, 10-16, 18-24, 27-31, Grandview Commons;

Outlots 32 and 33, Town Center Addition to Grandview Commons;

Outlots 34-38, Grandview Commons Replat No. 1

Lots 1-4, Certified Survey Map 11218, recorded in the office of the Dane County, WI Register of Deeds in Volume 67 of Certified Survey Maps, pages 327-330, as Document No. 3979301.

All of the foregoing lands are located in the City of Madison, Dane County, Wisconsin.

## EXHIBIT "A"

### Lots in Grandview Commons (PINS)

Lot Number	Parcel Identification Number	Street Address	Plat Name
1	0710-024-0306-3	309 VENUS WAY	GRANDVIEW COMMONS
2	0710-024-0305-5	313 VENUS WAY	GRANDVIEW COMMONS
3	0710-024-0304-7	317 VENUS WAY	GRANDVIEW COMMONS
4	0710-024-0303-9	321 VENUS WAY	GRANDVIEW COMMONS
5	0710-024-0302-1	325 VENUS WAY	GRANDVIEW COMMONS
6	0710-024-0301-3	329 VENUS WAY	GRANDVIEW COMMONS
		6302 SATURN DR	GRANDVIEW COMMONS
19	0710-024-1001-8	310 GALILEO DR	GRANDVIEW COMMONS
20	0710-024-1002-6	314 GALILEO DR	GRANDVIEW COMMONS
21	0710-024-1003-4	318 GALILEO DR	GRANDVIEW COMMONS
		6130 CALDERA ST	GRANDVIEW COMMONS
22	0710-024-1004-2	6126 CALDERA ST	GRANDVIEW COMMONS
23	0710-024-1005-0	6122 CALDERA ST	GRANDVIEW COMMONS
		317 PETERSON ST	GRANDVIEW COMMONS
24	0710-024-1006-8	313 PETERSON ST	GRANDVIEW COMMONS
25	0710-024-1007-6	309 PETERSON ST	GRANDVIEW COMMONS
26	0710-024-1101-6	310 PETERSON ST	GRANDVIEW COMMONS
27	0710-024-1102-4	314 PETERSON ST	GRANDVIEW COMMONS
28	0710-024-1103-2	318 PETERSON ST	GRANDVIEW COMMONS
		6110 CALDERA ST	GRANDVIEW COMMONS
29	0710-024-1104-0	6106 CALDERA ST	GRANDVIEW COMMONS
30	0710-024-1105-8	6102 CALDERA ST	GRANDVIEW COMMONS
		317 NORTH STAR PASS	GRANDVIEW COMMONS
31	0710-024-1106-6	313 NORTH STAR PASS	GRANDVIEW COMMONS
32	0710-024-1107-4	309 NORTH STAR PASS	GRANDVIEW COMMONS
OL 4	0710-024-0501-9	401 GALILEO DR	GRANDVIEW COMMONS
		6201 SATURN DR	GRANDVIEW COMMONS
97	0710-024-1501-8	6301 SATURN DR	GRANDVIEW COMMONS
		401 VENUS WAY	GRANDVIEW COMMONS
98	0710-024-1502-6	409 VENUS WAY	GRANDVIEW COMMONS
99	0710-024-1503-4	417 VENUS WAY	GRANDVIEW COMMONS
100	0710-024-1504-2	425 VENUS WAY	GRANDVIEW COMMONS
101	0710-024-1505-0	433 VENUS WAY	GRANDVIEW COMMONS
102	0710-024-1506-8	441 VENUS WAY	GRANDVIEW COMMONS
103	0710-024-1507-6	449 VENUS WAY	GRANDVIEW COMMONS
104	0710-024-1508-4	457 VENUS WAY	GRANDVIEW COMMONS
105	0710-024-1509-2	465 VENUS WAY	GRANDVIEW COMMONS
106	0710-024-1510-9	473 VENUS WAY	GRANDVIEW COMMONS
107	0710-024-1511-7	481 VENUS WAY	GRANDVIEW COMMONS
108	0710-111-1609-5	6214 DOMINION DR	GRANDVIEW COMMONS
109	0710-111-1610-2	6210 DOMINION DR	GRANDVIEW COMMONS



110	0710-111-1611-0	6206 DOMINION DR	GRANDVIEW COMMONS
111	0710-111-1612-8	6202 DOMINION DR	GRANDVIEW COMMONS
130	0710-024-0619-0	6126 DOMINION DR	GRANDVIEW COMMONS
131	0710-024-0620-7	6130 DOMINION DR	GRANDVIEW COMMONS
132	0710-024-0621-5	6134 DOMINION DR	GRANDVIEW COMMONS
133	0710-024-0622-3	6138 DOMINION DR	GRANDVIEW COMMONS
158	0710-111-2002-0	513 NORTH STAR DR	GRANDVIEW COMMONS
159	0710-111-2003-8	517 NORTH STAR DR	GRANDVIEW COMMONS
160	0710-111-2004-6	521 NORTH STAR DR	GRANDVIEW COMMONS
161	0710-111-2005-4	525 NORTH STAR DR	GRANDVIEW COMMONS
162	0710-111-2006-2	529 NORTH STAR DR	GRANDVIEW COMMONS
163	0710-111-2007-0	533 NORTH STAR DR	GRANDVIEW COMMONS
164	0710-111-2008-8	537 NORTH STAR DR	GRANDVIEW COMMONS
165	0710-111-2009-6	541 NORTH STAR DR	GRANDVIEW COMMONS
166	0710-111-2010-4	545 NORTH STAR DR	GRANDVIEW COMMONS
167	0710-111-2011-1	549 NORTH STAR DR	GRANDVIEW COMMONS
168	0710-111-2012-9	605 MCLEAN DR	GRANDVIEW COMMONS
169	0710-111-2013-7	609 MCLEAN DR	GRANDVIEW COMMONS
170	0710-111-2014-5	550 PLUTO ST	GRANDVIEW COMMONS
171	0710-111-2015-3	546 PLUTO ST	GRANDVIEW COMMONS
172	0710-111-2016-1	542 PLUTO ST	GRANDVIEW COMMONS
173	0710-111-2017-9	538 PLUTO ST	GRANDVIEW COMMONS
174	0710-111-2018-7	534 PLUTO ST	GRANDVIEW COMMONS
175	0710-111-2019-5	530 PLUTO ST	GRANDVIEW COMMONS
176	0710-111-2020-2	526 PLUTO ST	GRANDVIEW COMMONS
177	0710-111-2021-0	522 PLUTO ST	GRANDVIEW COMMONS
178	0710-111-2022-8	518 PLUTO ST	GRANDVIEW COMMONS
179	0710-111-2023-6	514 PLUTO ST	GRANDVIEW COMMONS
180	0710-111-2024-4	510 PLUTO ST	GRANDVIEW COMMONS
OL 11	0710-111-2025-2	506 PLUTO ST	GRANDVIEW COMMONS
		554 PLUTO ST	GRANDVIEW COMMONS
181	0710-111-1901-5	6125 DOMINION DR	GRANDVIEW COMMONS
182	0710-111-1902-3	6129 DOMINION DR	GRANDVIEW COMMONS
183	0710-111-1903-1	6133 DOMINION DR	GRANDVIEW COMMONS
184	0710-111-1904-9	6137 DOMINION DR	GRANDVIEW COMMONS
185	0710-111-1905-7	506 GALILEO DR	GRANDVIEW COMMONS
186	0710-111-1906-5	510 GALILEO DR	GRANDVIEW COMMONS
187	0710-111-1907-3	514 GALILEO DR	GRANDVIEW COMMONS
188	0710-111-1908-1	518 GALILEO DR	GRANDVIEW COMMONS
189	0710-111-1909-9	522 GALILEO DR	GRANDVIEW COMMONS
192	0710-111-1912-2	538 GALILEO DR	GRANDVIEW COMMONS
193	0710-111-1913-0	542 GALILEO DR	GRANDVIEW COMMONS
194	0710-111-1914-8	546 GALILEO DR	GRANDVIEW COMMONS
195	0710-111-1915-6	550 GALILEO DR	GRANDVIEW COMMONS
196	0710-111-1916-4	554 GALILEO DR	GRANDVIEW COMMONS
197	0710-111-1917-2	558 GALILEO DR	GRANDVIEW COMMONS
198	0710-111-1918-0	629 MCLEAN DR	GRANDVIEW COMMONS

199	0710-111-1919-8	625 MCLEAN DR	GRANDVIEW COMMONS
200	0710-111-1920-5	621 MCLEAN DR	GRANDVIEW COMMONS
201	0710-111-1921-3	617 MCLEAN DR	GRANDVIEW COMMONS
202	0710-111-1922-1	553 PLUTO ST	GRANDVIEW COMMONS
203	0710-111-1923-9	549 PLUTO ST	GRANDVIEW COMMONS
204	0710-111-1924-7	545 PLUTO ST	GRANDVIEW COMMONS
205	0710-111-1925-5	541 PLUTO ST	GRANDVIEW COMMONS
206	0710-111-1926-3	537 PLUTO ST	GRANDVIEW COMMONS
209	0710-111-1929-7	521 PLUTO ST	GRANDVIEW COMMONS
210	0710-111-1930-4	517 PLUTO ST	GRANDVIEW COMMONS
211	0710-111-1931-2	513 PLUTO ST	GRANDVIEW COMMONS
212	0710-111-1932-0	509 PLUTO ST	GRANDVIEW COMMONS
OL 12	0710-111-1933-8	505 PLUTO ST	GRANDVIEW COMMONS
		526 GALILEO DR	GRANDVIEW COMMONS
OL 13	0710-111-1934-6	533 PLUTO ST	GRANDVIEW COMMONS
		557 PLUTO ST	GRANDVIEW COMMONS
213	0710-111-1412-2	6201 DOMINION DR	GRANDVIEW COMMONS
214	0710-111-1413-0	6205 DOMINION DR	GRANDVIEW COMMONS
215	0710-111-1414-8	6209 DOMINION DR	GRANDVIEW COMMONS
216	0710-111-1415-6	6213 DOMINION DR	GRANDVIEW COMMONS
217	0710-111-1416-4	6214 SEVEN PINES AVE	GRANDVIEW COMMONS
218	0710-111-1417-2	6210 SEVEN PINES AVE	GRANDVIEW COMMONS
219	0710-111-1418-0	6206 SEVEN PINES AVE	GRANDVIEW COMMONS
220	0710-111-1419-8	6202 SEVEN PINES AVE	GRANDVIEW COMMONS
221	0710-111-1314-0	6213 SEVEN PINES AVE	GRANDVIEW COMMONS
222	0710-111-1315-8	6209 SEVEN PINES AVE	GRANDVIEW COMMONS
223	0710-111-1316-6	6205 SEVEN PINES AVE	GRANDVIEW COMMONS
224	0710-111-1317-4	517 GALILEO DR	GRANDVIEW COMMONS
225	0710-111-1318-2	521 GALILEO DR	GRANDVIEW COMMONS
226	0710-111-1319-0	529 GALILEO DR	GRANDVIEW COMMONS
227	0710-111-1320-7	533 GALILEO DR	GRANDVIEW COMMONS
228	0710-111-1321-5	2 PORTIA CT	GRANDVIEW COMMONS
229	0710-111-1322-3	6 PORTIA CT	GRANDVIEW COMMONS
230	0710-111-1323-1	9 PORTIA CT	GRANDVIEW COMMONS
231	0710-111-1324-9	5 PORTIA CT	GRANDVIEW COMMONS
232	0710-111-1325-7	1 PORTIA CT	GRANDVIEW COMMONS
233	0710-111-1209-3	6213 VICKSBURG RD	GRANDVIEW COMMONS
234	0710-111-1210-0	6205 VICKSBURG RD	GRANDVIEW COMMONS
235	0710-111-1211-8	6201 VICKSBURG RD	GRANDVIEW COMMONS
236	0710-111-1212-6	6113 VICKSBURG RD	GRANDVIEW COMMONS
237	0710-111-1213-4	6109 VICKSBURG RD	GRANDVIEW COMMONS
238	0710-111-1214-2	6105 VICKSBURG RD	GRANDVIEW COMMONS
239	0710-111-1215-0	6101 VICKSBURG RD	GRANDVIEW COMMONS
240	0710-111-1216-8	545 GALILEO DR	GRANDVIEW COMMONS
241	0710-111-1217-6	549 GALILEO DR	GRANDVIEW COMMONS
242	0710-111-1218-4	601 CAPRICORN LN	GRANDVIEW COMMONS
243	0710-111-1219-2	605 CAPRICORN LN	GRANDVIEW COMMONS

244	0710-111-1220-9	609 CAPRICORN LN	GRANDVIEW COMMONS
245	0710-111-1221-7	613 CAPRICORN LN	GRANDVIEW COMMONS
246	0710-111-1222-5	750 TRAVELER LN	GRANDVIEW COMMONS
247	0710-111-1223-3	746 TRAVELER LN	GRANDVIEW COMMONS
248	0710-111-1224-1	742 TRAVELER LN	GRANDVIEW COMMONS
249	0710-111-1225-9	738 TRAVELER LN	GRANDVIEW COMMONS
250	0710-111-1226-7	734 TRAVELER LN	GRANDVIEW COMMONS
251	0710-111-1227-5	730 TRAVELER LN	GRANDVIEW COMMONS
252	0710-111-1228-3	726 TRAVELER LN	GRANDVIEW COMMONS
253	0710-111-1229-1	722 TRAVELER LN	GRANDVIEW COMMONS
OL 14	0710-111-1230-8	6209 VICKSBURG RD	GRANDVIEW COMMONS
		553 GALILEO DR	GRANDVIEW COMMONS
		754 TRAVELER LN	GRANDVIEW COMMONS
OL 15	0710-111-1231-6	701 MCLEAN	GRANDVIEW COMMONS
		561 GALILEO DR	GRANDVIEW COMMONS
		762 TRAVELER LN	GRANDVIEW COMMONS
254	0710-111-2701-8	717 MCLEAN DR	GRANDVIEW COMMONS
255	0710-111-2702-6	721 MCLEAN DR	GRANDVIEW COMMONS
256	0710-111-2703-4	725 MCLEAN DR	GRANDVIEW COMMONS
257	0710-111-2704-2	6202 SHARPSBURG DR	GRANDVIEW COMMONS
258	0710-111-2705-0	6206 SHARPSBURG DR	GRANDVIEW COMMONS
259	0710-111-2706-8	6210 SHARPSBURG DR	GRANDVIEW COMMONS
260	0710-111-2707-6	726 CALLISTO DR	GRANDVIEW COMMONS
261	0710-111-2708-4	718 CALLISTO DR	GRANDVIEW COMMONS
262	0710-111-2709-2	710 CALLISTO DR	GRANDVIEW COMMONS
263	0710-111-2710-9	702 CALLISTO DR	GRANDVIEW COMMONS
		757 TRAVELER LN	GRANDVIEW COMMONS
264	0710-111-0506-4	701 CALLISTO DR	GRANDVIEW COMMONS
265	0710-111-0507-2	709 CALLISTO DR	GRANDVIEW COMMONS
266	0710-111-0508-0	717 CALLISTO DR	GRANDVIEW COMMONS
267	0710-111-0509-8	727 CALLISTO DR	GRANDVIEW COMMONS
268	0710-111-0510-5	735 CALLISTO DR	GRANDVIEW COMMONS
269	0710-111-0407-4	801 CALLISTO DR	GRANDVIEW COMMONS
270	0710-111-0408-2	809 CALLISTO DR	GRANDVIEW COMMONS
271	0710-111-0409-0	817 CALLISTO DR	GRANDVIEW COMMONS
272	0710-111-0410-7	825 CALLISTO DR	GRANDVIEW COMMONS
273	0710-111-0411-5	833 CALLISTO DR	GRANDVIEW COMMONS
274	0710-111-0412-3	841 CALLISTO DR	GRANDVIEW COMMONS
275	0710-111-2801-6	826 CALLISTO DR	GRANDVIEW COMMONS
276	0710-111-2802-4	818 CALLISTO DR	GRANDVIEW COMMONS
277	0710-111-2803-2	810 CALLISTO DR	GRANDVIEW COMMONS
278	0710-111-2804-0	802 CALLISTO DR	GRANDVIEW COMMONS
279	0710-111-2805-8	801 MCLEAN DR	GRANDVIEW COMMONS
280	0710-111-2806-6	809 MCLEAN DR	GRANDVIEW COMMONS
281	0710-111-2807-4	817 MCLEAN DR	GRANDVIEW COMMONS
282	0710-111-2808-2	825 MCLEAN DR	GRANDVIEW COMMONS
283	0710-111-2809-0	6202 KILPATRICK LN	GRANDVIEW COMMONS

284	0710-111-2810-7	6206 KILPATRICK LN	GRANDVIEW COMMONS
285	0710-111-2811-5	6210 KILPATRICK LN	GRANDVIEW COMMONS
286	0710-111-0306-8	6201 KILPATRICK LN	GRANDVIEW COMMONS
292	0710-111-2603-6	6118 KILPATRICK LN	GRANDVIEW COMMONS
		834 MCLEAN DR	GRANDVIEW COMMONS
293	0710-111-2604-4	826 MCLEAN DR	GRANDVIEW COMMONS
299	0710-111-2504-6	810 MCLEAN DR	GRANDVIEW COMMONS
300	0710-111-2505-4	802 MCLEAN DR	GRANDVIEW COMMONS
301	0710-111-2506-2	6109 SHARPSBURG DR	GRANDVIEW COMMONS
302	0710-111-2507-0	6105 SHARPSBURG DR	GRANDVIEW COMMONS
303	0710-111-2508-8	6101 SHARPSBURG DR	GRANDVIEW COMMONS
304	0710-111-2509-6	6029 SHARPSBURG DR	GRANDVIEW COMMONS
305	0710-111-2510-3	6025 SHARPSBURG DR	GRANDVIEW COMMONS
306	0710-111-2511-1	6021 SHARPSBURG DR	GRANDVIEW COMMONS
307	0710-111-2512-9	6017 SHARPSBURG DR	GRANDVIEW COMMONS
308	0710-111-2513-7	6013 SHARPSBURG DR	GRANDVIEW COMMONS
309	0710-111-2514-5	6009 SHARPSBURG DR	GRANDVIEW COMMONS
310	0710-111-2515-3	6001 SHARPSBURG DR	GRANDVIEW COMMONS
311	0710-111-2401-4	730 MCLEAN DR	GRANDVIEW COMMONS
319	0710-111-2409-8	701 COPERNICUS WAY	GRANDVIEW COMMONS
320	0710-111-2410-5	705 COPERNICUS WAY	GRANDVIEW COMMONS
321	0710-111-2411-3	709 COPERNICUS WAY	GRANDVIEW COMMONS
322	0710-111-2412-1	713 COPERNICUS WAY	GRANDVIEW COMMONS
323	0710-111-2413-9	717 COPERNICUS WAY	GRANDVIEW COMMONS
324	0710-111-2414-7	721 COPERNICUS WAY	GRANDVIEW COMMONS
325	0710-111-2415-5	725 COPERNICUS WAY	GRANDVIEW COMMONS
326	0710-111-2416-3	729 COPERNICUS WAY	GRANDVIEW COMMONS
327	0710-111-2417-1	733 COPERNICUS WAY	GRANDVIEW COMMONS
328	0710-111-2418-9	737 COPERNICUS WAY	GRANDVIEW COMMONS
329	0710-111-2419-7	745 COPERNICUS WAY	GRANDVIEW COMMONS
OL 18	0710-111-2420-4	742 COPERNICUS WAY	GRANDVIEW COMMONS
		605 GALILEO DR	GRANDVIEW COMMONS
330	0710-111-2301-6	746 COPERNICUS WAY	GRANDVIEW COMMONS
331	0710-111-2302-4	742 COPERNICUS WAY	GRANDVIEW COMMONS
332	0710-111-2303-2	734 COPERNICUS WAY	GRANDVIEW COMMONS
333	0710-111-2304-0	726 COPERNICUS WAY	GRANDVIEW COMMONS
334	0710-111-2305-8	718 COPERNICUS WAY	GRANDVIEW COMMONS
335	0710-111-2306-6	714 COPERNICUS WAY	GRANDVIEW COMMONS
336	0710-111-2307-4	710 COPERNICUS WAY	GRANDVIEW COMMONS
337	0710-111-2308-2	706 COPERNICUS WAY	GRANDVIEW COMMONS
338	0710-111-2309-0	702 COPERNICUS WAY	GRANDVIEW COMMONS
339	0710-111-2310-7	801 CARINA LN	GRANDVIEW COMMONS
340	0710-111-2311-5	805 CARINA LN	GRANDVIEW COMMONS
341	0710-111-2312-3	809 CARINA LN	GRANDVIEW COMMONS
342	0710-111-2313-1	813 CARINA LN	GRANDVIEW COMMONS
343	0710-111-2314-9	817 CARINA LN	GRANDVIEW COMMONS
344	0710-111-2315-7	825 CARINA LN	GRANDVIEW COMMONS

345	0710-111-2316-5	833 CARINA LN	GRANDVIEW COMMONS
346	0710-111-2317-3	841 CARINA LN	GRANDVIEW COMMONS
OL 19	0710-111-2318-1	617 GALILEO DR	GRANDVIEW COMMONS
		6026 SHARPSBURG DR	GRANDVIEW COMMONS
OL 20	0710-111-2319-9	701 GALILEO DR	GRANDVIEW COMMONS
		6010 SHARPSBUG DR	GRANDVIEW COMMONS
347	0710-111-2101-0	628 MCLEAN DR	GRANDVIEW COMMONS
348	0710-111-2102-8	624 MCLEAN DR	GRANDVIEW COMMONS
349	0710-111-2103-6	620 MCLEAN DR	GRANDVIEW COMMONS
350	0710-111-2104-4	618 MCLEAN DR	GRANDVIEW COMMONS
351	0710-111-2105-2	614 MCLEAN DR	GRANDVIEW COMMONS
352	0710-111-2106-0	610 MCLEAN DR	GRANDVIEW COMMONS
353	0710-111-2107-8	606 MCLEAN DR	GRANDVIEW COMMONS
354	0710-111-2108-6	601 NORTH STAR DR	GRANDVIEW COMMONS
355	0710-111-2109-4	605 NORTH STAR DR	GRANDVIEW COMMONS
356	0710-111-2110-1	609 NORTH STAR DR	GRANDVIEW COMMONS
357	0710-111-2111-9	613 NORTH STAR DR	GRANDVIEW COMMONS
358	0710-111-2112-7	617 NORTH STAR DR	GRANDVIEW COMMONS
359	0710-111-2113-5	609 COPERNICUS WAY	GRANDVIEW COMMONS
360	0710-111-2114-3	613 COPERNICUS WAY	GRANDVIEW COMMONS
361	0710-111-2115-1	617 COPERNICUS WAY	GRANDVIEW COMMONS
362	0710-111-2116-9	621 COPERNICUS WAY	GRANDVIEW COMMONS
363	0710-111-2117-7	625 COPERNICUS WAY	GRANDVIEW COMMONS
364	0710-111-2118-5	629 COPERNICUS WAY	GRANDVIEW COMMONS
365	0710-111-2119-3	633 COPERNICUS WAY	GRANDVIEW COMMONS
366	0710-111-2120-0	637 COPERNICUS WAY	GRANDVIEW COMMONS
367	0710-111-2121-8	610 GALILEO DR	GRANDVIEW COMMONS
OL 21	0710-111-2122-6	605 COPERNICUS WAY	GRANDVIEW COMMONS
		606 GALILEO DR	GRANDVIEW COMMONS
368	0710-111-2201-8	642 COPERNICUS WAY	GRANDVIEW COMMONS
369	0710-111-2202-6	638 COPERNICUS WAY	GRANDVIEW COMMONS
370	0710-111-2203-4	634 COPERNICUS WAY	GRANDVIEW COMMONS
371	0710-111-2204-2	630 COPERNICUS WAY	GRANDVIEW COMMONS
372	0710-111-2205-0	626 COPERNICUS WAY	GRANDVIEW COMMONS
373	0710-111-2206-8	622 COPERNICUS WAY	GRANDVIEW COMMONS
374	0710-111-2207-6	618 COPERNICUS WAY	GRANDVIEW COMMONS
375	0710-111-2208-4	614 COPERNICUS WAY	GRANDVIEW COMMONS
376	0710-111-2209-2	610 COPERNICUS WAY	GRANDVIEW COMMONS
377	0710-111-2210-9	625 NORTH STAR DR	GRANDVIEW COMMONS
378	0710-111-2211-7	629 NORTH STAR DR	GRANDVIEW COMMONS
379	0710-111-2212-5	633 NORTH STAR DR	GRANDVIEW COMMONS
380	0710-111-2213-3	637 NORTH STAR DR	GRANDVIEW COMMONS
381	0710-111-2214-1	641 NORTH STAR DR	GRANDVIEW COMMONS
382	0710-111-2215-9	705 APOLLO WAY	GRANDVIEW COMMONS
383	0710-111-2216-7	709 APOLLO WAY	GRANDVIEW COMMONS
384	0710-111-2217-5	713 APOLLO WAY	GRANDVIEW COMMONS
385	0710-111-2218-3	717 APOLLO WAY	GRANDVIEW COMMONS

386	0710-111-2219-1	721 APOLLO WAY	GRANDVIEW COMMONS
387	0710-111-2220-8	725 APOLLO WAY	GRANDVIEW COMMONS
388	0710-111-2221-6	729 APOLLO WAY	GRANDVIEW COMMONS
389	0710-111-2222-4	733 APOLLO WAY	GRANDVIEW COMMONS
390	0710-111-2223-2	737 APOLLO WAY	GRANDVIEW COMMONS
OL 22	0710-111-2224-0	606 COPERNICUS WAY	GRANDVIEW COMMONS
		618 GALILEO DR	GRANDVIEW COMMONS
OL 16	0710-111-2901-4	733 TRAVELER	GRANDVIEW COMMONS
391	0710-112-0501-2	710 GALILEO DR	GRANDVIEW COMMONS
392	0710-112-0502-0	706 GALILEO DR	GRANDVIEW COMMONS
393	0710-112-0503-8	702 GALILEO DR	GRANDVIEW COMMONS
394	0710-112-0504-6	730 APOLLO WAY	GRANDVIEW COMMONS
395	0710-112-0505-4	722 APOLLO WAY	GRANDVIEW COMMONS
396	0710-112-0506-2	718 APOLLO WAY	GRANDVIEW COMMONS
397	0710-112-0507-0	714 APOLLO WAY	GRANDVIEW COMMONS
398	0710-112-0508-8	710 APOLLO WAY	GRANDVIEW COMMONS
399	0710-112-0509-6	706 APOLLO WAY	GRANDVIEW COMMONS
400	0710-112-0510-3	701 NORTH STAR DR	GRANDVIEW COMMONS
401	0710-112-0511-1	705 NORTH STAR DR	GRANDVIEW COMMONS
402	0710-112-0512-9	709 NORTH STAR DR	GRANDVIEW COMMONS
403	0710-112-0513-7	713 NORTH STAR DR	GRANDVIEW COMMONS
404	0710-112-0514-5	709 MILKY WAY	GRANDVIEW COMMONS
405	0710-112-0515-3	713 MILKY WAY	GRANDVIEW COMMONS
406	0710-112-0516-1	717 MILKY WAY	GRANDVIEW COMMONS
407	0710-112-0517-9	721 MILKY WAY	GRANDVIEW COMMONS
408	0710-112-0518-7	725 MILKY WAY	GRANDVIEW COMMONS
409	0710-112-0519-5	729 MILKY WAY	GRANDVIEW COMMONS
OL 23	0710-112-0520-2	741 MILKY WAY	GRANDVIEW COMMONS
		705 MILKY WAY	GRANDVIEW COMMONS
410	0710-112-0401-4	6002 SHARPSBURG DR	GRANDVIEW COMMONS
411	0710-112-0402-2	6006 SHARPSBURG DR	GRANDVIEW COMMONS
412	0710-112-0403-0	722 GALILEO DR	GRANDVIEW COMMONS
413	0710-112-0404-8	718 GALILEO DR	GRANDVIEW COMMONS
414	0710-112-0405-6	738 MILKY WAY	GRANDVIEW COMMONS
415	0710-112-0406-4	734 MILKY WAY	GRANDVIEW COMMONS
416	0710-112-0407-2	730 MILKY WAY	GRANDVIEW COMMONS
417	0710-112-0408-0	726 MILKY WAY	GRANDVIEW COMMONS
418	0710-112-0409-8	722 MILKY WAY	GRANDVIEW COMMONS
419	0710-112-0410-5	718 MILKY WAY	GRANDVIEW COMMONS
420	0710-112-0411-3	714 MILKY WAY	GRANDVIEW COMMONS
421	0710-112-0412-1	710 MILKY WAY	GRANDVIEW COMMONS
422	0710-112-0413-9	721 NORTH STAR DR	GRANDVIEW COMMONS
423	0710-112-0414-7	725 NORTH STAR DR	GRANDVIEW COMMONS
424	0710-112-0415-5	729 NORTH STAR DR	GRANDVIEW COMMONS
425	0710-112-0416-3	733 NORTH STAR DR	GRANDVIEW COMMONS
426	0710-112-0417-1	709 ORION TRL	GRANDVIEW COMMONS
427	0710-112-0418-9	713 ORION TRL	GRANDVIEW COMMONS

428	0710-112-0419-7	717 ORION TRL	GRANDVIEW COMMONS
429	0710-112-0420-4	721 ORION TRL	GRANDVIEW COMMONS
430	0710-112-0421-2	725 ORION TRL	GRANDVIEW COMMONS
431	0710-112-0422-0	729 ORION TRL	GRANDVIEW COMMONS
432	0710-112-0423-8	733 ORION TRL	GRANDVIEW COMMONS
433	0710-112-0424-6	737 ORION TRL	GRANDVIEW COMMONS
434	0710-112-0425-4	741 ORION TRL	GRANDVIEW COMMONS
OL 24	0710-112-0426-2	705 & 745 ORION TRL	GRANDVIEW COMMONS
		706 & 742 MILKY WAY	GRANDVIEW COMMONS
OL 27	0710-112-0201-8	5901 GEMINI DR	GRANDVIEW COMMONS
		801 NORTH STAR DR	GRANDVIEW COMMONS
		5902 SHARPSBURG DR	GRANDVIEW COMMONS
455	0710-112-1501-1	610 HERCULES TRL	GRANDVIEW COMMONS
		5850 CHARON LN	GRANDVIEW COMMONS
456	0710-112-1502-9	617 JUPITER DR	GRANDVIEW COMMONS
457	0710-112-1503-7	542 APOLLO WAY	GRANDVIEW COMMONS
		601 JUPITER DR	GRANDVIEW COMMONS
		602 HERCULES TRL	GRANDVIEW COMMONS
458	0710-112-1901-3	858 JUPITER DR	GRANDVIEW COMMONS
459	0710-112-1902-1	846 JUPITER LN	GRANDVIEW COMMONS
460	0710-112-1903-9	834 JUPITER LN	GRANDVIEW COMMONS
461	0710-112-1904-7	810 JUPITER LN	GRANDVIEW COMMONS
OL 28	0710-112-1908-9	602 JUPITER LN	GRANDVIEW COMMONS
		522 APOLLO WAY	GRANDVIEW COMMONS
465	0710-112-1909-7	502 APOLLO WAY	GRANDVIEW COMMONS
466	0710-112-0801-6	742 NORTH STAR DR	GRANDVIEW COMMONS
467	0710-112-0802-4	746 NORTH STAR DR	GRANDVIEW COMMONS
468	0710-112-0803-2	750 NORTH STAR DR	GRANDVIEW COMMONS
469	0710-112-0804-0	754 NORTH STAR DR	GRANDVIEW COMMONS
480	0710-112-0815-7	562 APOLLO WAY	GRANDVIEW COMMONS
481	0710-112-0816-5	566 APOLLO WAY	GRANDVIEW COMMONS
482	0710-112-0817-3	570 APOLLO WAY	GRANDVIEW COMMONS
483	0710-112-0818-1	610 ORION TRL	GRANDVIEW COMMONS
484	0710-112-0819-9	614 ORION TRL	GRANDVIEW COMMONS
485	0710-112-0820-6	618 ORION TRL	GRANDVIEW COMMONS
486	0710-112-0821-4	622 ORION TRL	GRANDVIEW COMMONS
487	0710-112-0822-2	626 ORION TRL	GRANDVIEW COMMONS
488	0710-112-0823-0	630 ORION TRL	GRANDVIEW COMMONS
489	0710-112-0824-8	634 ORION TRL	GRANDVIEW COMMONS
490	0710-112-0825-6	638 ORION TRL	GRANDVIEW COMMONS
491	0710-112-0826-4	642 ORION TRL	GRANDVIEW COMMONS
492	0710-112-0827-2	646 ORION TRL	GRANDVIEW COMMONS
493	0710-112-0828-0	650 ORION TRL	GRANDVIEW COMMONS
494	0710-112-0829-8	654 ORION TRL	GRANDVIEW COMMONS
OL 29	0710-112-0830-5	658 & 606 ORION TRL	GRANDVIEW COMMONS
		605 HERCULES TRL	GRANDVIEW COMMONS
495	0710-112-0701-8	722 NORTH STAR DR	GRANDVIEW COMMONS

496	0710-112-0702-6	726 NORTH STAR DR	GRANDVIEW COMMONS
497	0710-112-0703-4	730 NORTH STAR DR	GRANDVIEW COMMONS
498	0710-112-0704-2	734 NORTH STAR DR	GRANDVIEW COMMONS
499	0710-112-0705-0	653 ORION TRL	GRANDVIEW COMMONS
500	0710-112-0706-8	649 ORION TRL	GRANDVIEW COMMONS
501	0710-112-0707-6	645 ORION TRL	GRANDVIEW COMMONS
502	0710-112-0708-4	641 ORION TRL	GRANDVIEW COMMONS
503	0710-112-0709-2	637 ORION TRL	GRANDVIEW COMMONS
504	0710-112-0710-9	633 ORION TRL	GRANDVIEW COMMONS
505	0710-112-0711-7	625 ORION TRL	GRANDVIEW COMMONS
506	0710-112-0712-5	617 ORION TRL	GRANDVIEW COMMONS
507	0710-112-0713-3	609 ORION TRL	GRANDVIEW COMMONS
508	0710-112-0714-1	578 APOLLO WAY	GRANDVIEW COMMONS
509	0710-112-0715-9	582 APOLLO WAY	GRANDVIEW COMMONS
510	0710-112-0716-7	586 APOLLO WAY	GRANDVIEW COMMONS
511	0710-112-0717-5	606 MILKY WAY	GRANDVIEW COMMONS
512	0710-112-0718-3	610 MILKY WAY	GRANDVIEW COMMONS
513	0710-112-0719-1	614 MILKY WAY	GRANDVIEW COMMONS
514	0710-112-0720-8	618 MILKY WAY	GRANDVIEW COMMONS
515	0710-112-0721-6	622 MILKY WAY	GRANDVIEW COMMONS
516	0710-112-0722-4	626 MILKY WAY	GRANDVIEW COMMONS
517	0710-112-0723-2	630 MILKY WAY	GRANDVIEW COMMONS
518	0710-112-0724-0	634 MILKY WAY	GRANDVIEW COMMONS
OL 30	0710-112-0725-8	638 MILKY WAY	GRANDVIEW COMMONS
		605 & 657 ORION TRL	GRANDVIEW COMMONS
519	0710-112-0601-0	633 MILKY WAY	GRANDVIEW COMMONS
520	0710-112-0602-8	629 MILKY WAY	GRANDVIEW COMMONS
521	0710-112-0603-6	625 MILKY WAY	GRANDVIEW COMMONS
522	0710-112-0604-4	617 MILKY WAY	GRANDVIEW COMMONS
523	0710-112-0605-2	602 APOLLO WAY	GRANDVIEW COMMONS
524	0710-112-0606-0	606 APOLLO WAY	GRANDVIEW COMMONS
525	0710-112-0607-8	610 APOLLO WAY	GRANDVIEW COMMONS
526	0710-112-0608-6	614 APOLLO WAY	GRANDVIEW COMMONS
527	0710-112-0609-4	618 APOLLO WAY	GRANDVIEW COMMONS
528	0710-112-0610-1	622 APOLLO WAY	GRANDVIEW COMMONS
529	0710-112-0611-9	702 NORTH STAR DR	GRANDVIEW COMMONS
530	0710-112-0612-7	706 NORTH STAR DR	GRANDVIEW COMMONS
531	0710-112-0613-5	710 NORTH STAR DR	GRANDVIEW COMMONS
532	0710-112-0614-3	714 NORTH STAR DR	GRANDVIEW COMMONS
OL 31	0710-112-0615-1	605 & 637 MILKY WAY	GRANDVIEW COMMONS
533	0710-112-0901-4	557 MILKY WAY	GRANDVIEW COMMONS
534	0710-112-0902-2	549 MILKY WAY	GRANDVIEW COMMONS
535	0710-112-0903-0	541 MILKY WAY	GRANDVIEW COMMONS
536	0710-112-0904-8	533 MILKY WAY	GRANDVIEW COMMONS
537	0710-112-0905-6	525 MILKY WAY	GRANDVIEW COMMONS
538	0710-112-0906-4	517 MILKY WAY	GRANDVIEW COMMONS
539	0710-112-0907-2	509 MILKY WAY	GRANDVIEW COMMONS



540	0710-112-0908-0	501 MILKY WAY	GRANDVIEW COMMONS
OL 10	0710-112-0909-8	609 APOLLO WAY	GRANDVIEW COMMONS
	0710-111-3001-1	502 NORTH STAR DR	GRANDVIEW COMMONS
	0710-023-1216-5	452 NORTH STAR DR	GRANDVIEW COMMONS
541	0710-112-1001-1	506 MILKY WAY	GRANDVIEW COMMONS
542	0710-112-1002-9	510 MILKY WAY	GRANDVIEW COMMONS
543	0710-112-1003-7	518 MILKY WAY	GRANDVIEW COMMONS
544	0710-112-1004-5	526 MILKY WAY	GRANDVIEW COMMONS
545	0710-112-1005-3	534 MILKY WAY	GRANDVIEW COMMONS
546	0710-112-1006-1	542 MILKY WAY	GRANDVIEW COMMONS
547	0710-112-1007-9	550 MILKY WAY	GRANDVIEW COMMONS
548	0710-112-1008-7	558 MILKY WAY	GRANDVIEW COMMONS
549	0710-112-1009-5	585 APOLLO WAY	GRANDVIEW COMMONS
550	0710-112-1010-2	581 APOLLO WAY	GRANDVIEW COMMONS
551	0710-112-1011-0	577 APOLLO WAY	GRANDVIEW COMMONS
552	0710-112-1012-8	557 ORION TRL	GRANDVIEW COMMONS
553	0710-112-1013-6	549 ORION TRL	GRANDVIEW COMMONS
554	0710-112-1014-4	541 ORION TRL	GRANDVIEW COMMONS
555	0710-112-1015-2	533 ORION TRL	GRANDVIEW COMMONS
556	0710-112-1016-0	525 ORION TRL	GRANDVIEW COMMONS
557	0710-112-1017-8	517 ORION TRL	GRANDVIEW COMMONS
558	0710-112-1018-6	509 ORION TRL	GRANDVIEW COMMONS
559	0710-112-1019-4	502 ORION TRL	GRANDVIEW COMMONS
560	0710-112-1101-9	506 ORION TRL	GRANDVIEW COMMONS
561	0710-112-1102-7	510 ORION TRL	GRANDVIEW COMMONS
562	0710-112-1103-5	518 ORION TRL	GRANDVIEW COMMONS
563	0710-112-1104-3	526 ORION TRL	GRANDVIEW COMMONS
564	0710-112-1105-1	534 ORION TRL	GRANDVIEW COMMONS
565	0710-112-1106-9	542 ORION TRL	GRANDVIEW COMMONS
566	0710-112-1107-7	550 ORION TRL	GRANDVIEW COMMONS
567	0710-112-1108-5	558 ORION TRL	GRANDVIEW COMMONS
568	0710-112-1109-3	569 APOLLO WAY	GRANDVIEW COMMONS
569	0710-112-1110-0	565 APOLLO WAY	GRANDVIEW COMMONS
570	0710-112-1111-8	561 APOLLO WAY	GRANDVIEW COMMONS
571	0710-112-1112-6	557 HERCULES TRL	GRANDVIEW COMMONS
572	0710-112-1113-4	549 HERCULES TRL	GRANDVIEW COMMONS
573	0710-112-1114-2	541 HERCULES TRL	GRANDVIEW COMMONS
574	0710-112-1115-0	533 HERCULES TRL	GRANDVIEW COMMONS
575	0710-112-1116-8	525 HERCULES TRL	GRANDVIEW COMMONS
576	0710-112-1117-6	517 HERCULES TRL	GRANDVIEW COMMONS
577	0710-112-1118-4	509 HERCULES TRL	GRANDVIEW COMMONS
578	0710-112-1119-2	505 HERCULES TRL	GRANDVIEW COMMONS
579	0710-112-1201-7	506 HERCULES TRL	GRANDVIEW COMMONS
580	0710-112-1202-5	510 HERCULES TRL	GRANDVIEW COMMONS
581	0710-112-1203-3	518 HERCULES TRL	GRANDVIEW COMMONS
582	0710-112-1204-1	526 HERCULES TRL	GRANDVIEW COMMONS
583	0710-112-1205-9	534 HERCULES TRL	GRANDVIEW COMMONS

584	0710-112-1206-7	542 HERCULES TRL	GRANDVIEW COMMONS
585	0710-112-1207-5	550 HERCULES TRL	GRANDVIEW COMMONS
586	0710-112-1208-3	558 HERCULES TRL	GRANDVIEW COMMONS
587	0710-112-1209-1	553 APOLLO WAY	GRANDVIEW COMMONS
588	0710-112-1210-8	549 APOLLO WAY	GRANDVIEW COMMONS
589	0710-112-1211-6	545 APOLLO WAY	GRANDVIEW COMMONS
590	0710-112-1212-4	541 APOLLO WAY	GRANDVIEW COMMONS
591	0710-112-1213-2	557 JUPITER DR	GRANDVIEW COMMONS
592	0710-112-1214-0	549 JUPITER DR	GRANDVIEW COMMONS
593	0710-112-1215-8	541 JUPITER DR	GRANDVIEW COMMONS
594	0710-112-1216-6	533 JUPITER DR	GRANDVIEW COMMONS
595	0710-112-1217-4	525 JUPITER DR	GRANDVIEW COMMONS
596	0710-112-1218-2	517 JUPITER DR	GRANDVIEW COMMONS
597	0710-112-1219-0	509 JUPITER DR	GRANDVIEW COMMONS
598	0710-112-1220-7	501 JUPITER DR	GRANDVIEW COMMONS
599	0710-112-1301-5	502 JUPITER DR	GRANDVIEW COMMONS
600	0710-112-1302-3	510 JUPITER DR	GRANDVIEW COMMONS
601	0710-112-1303-1	518 JUPITER DR	GRANDVIEW COMMONS
602	0710-112-1304-9	526 JUPITER DR	GRANDVIEW COMMONS
603	0710-112-1305-7	534 JUPITER DR	GRANDVIEW COMMONS
604	0710-112-1306-5	542 JUPITER DR	GRANDVIEW COMMONS
605	0710-112-1307-3	533 APOLLO WAY	GRANDVIEW COMMONS
606	0710-112-1308-1	529 APOLLO WAY	GRANDVIEW COMMONS
607	0710-112-1309-9	525 APOLLO WAY	GRANDVIEW COMMONS
608	0710-112-1310-6	533 LISA ANN DR	GRANDVIEW COMMONS
609	0710-112-1311-4	525 LISA ANN DR	GRANDVIEW COMMONS
610	0710-112-1312-2	517 LISA ANN DR	GRANDVIEW COMMONS
611	0710-112-1313-0	509 LISA ANN DR	GRANDVIEW COMMONS
612	0710-112-1314-8	501 LISA ANN DR	GRANDVIEW COMMONS
613	0710-112-1401-3	502 LISA ANN DR	GRANDVIEW COMMONS
614	0710-112-1402-1	510 LISA ANN DR	GRANDVIEW COMMONS
615	0710-112-1403-9	518 LISA ANN DR	GRANDVIEW COMMONS
616	0710-112-1404-7	517 APOLLO WAY	GRANDVIEW COMMONS
617	0710-112-1405-5	513 APOLLO WAY	GRANDVIEW COMMONS
618	0710-112-1406-3	509 APOLLO WAY	GRANDVIEW COMMONS
619	0710-112-1407-1	505 APOLLO WAY	GRANDVIEW COMMONS
620	0710-112-1408-9	501 APOLLO WAY	GRANDVIEW COMMONS
621	0710-111-2422-0	702 MCLEAN DR	FIRST ADDITION
622	0710-111-2421-2	706 MCLEAN DR	FIRST ADDITION
623	0710-111-2408-0	710 MCLEAN DR	FIRST ADDITION
624	0710-111-2407-2	714 MCLEAN DR	FIRST ADDITION
625	0710-111-2406-4	718 MCLEAN DR	FIRST ADDITION
626	0710-111-2405-6	722 MCLEAN DR	FIRST ADDITION
627	0710-111-2404-8	726 MCLEAN DR	FIRST ADDITION
628	0710-111-2403-0	730 MCLEAN DR	FIRST ADDITION
629	0710-111-2402-2	734 MCLEAN DR	FIRST ADDITION
630	0710-111-2517-9	6020 BIG DIPPER DRIVE	TOWN CENTER ADDITION

631	0710-111-2518-7	6024 BIG DIPPER DRIVE	TOWN CENTER ADDITION
632	0710-111-2519-5	6028 BIG DIPPER DRIVE	TOWN CENTER ADDITION
633	0710-111-2520-2	6032 BIG DIPPER DRIVE	TOWN CENTER ADDITION
634	0710-111-2521-0	6036 BIG DIPPER DRIVE	TOWN CENTER ADDITION
635	0710-111-2522-8	6040 BIG DIPPER DRIVE	TOWN CENTER ADDITION
636	0710-111-2523-6	6044 BIG DIPPER DRIVE	TOWN CENTER ADDITION
637	0710-111-2524-4	6104 BIG DIPPER DRIVE	TOWN CENTER ADDITION
638	0710-111-2525-2	6108 BIG DIPPER DRIVE	TOWN CENTER ADDITION
639	0710-111-2526-0	6112 BIG DIPPER DRIVE	TOWN CENTER ADDITION
640	0710-111-2607-8	6111 BIG DIPPER DRIVE	TOWN CENTER ADDITION
641	0710-111-2608-6	6107 BIG DIPPER DRIVE	TOWN CENTER ADDITION
642	0710-111-2609-4	6103 BIG DIPPER DRIVE	TOWN CENTER ADDITION
643	0710-111-2610-1	6108 KILPATRICK LANE	TOWN CENTER ADDITION
644	0710-111-2611-9	6104 KILPATRICK LANE	TOWN CENTER ADDITION
645	0710-111-2612-7	6103 KILPATRICK LANE	TOWN CENTER ADDITION
646	0710-111-2613-5	6107 KILPATRICK LANE	TOWN CENTER ADDITION
647	0710-111-2614-3	6111 KILPATRICK LANE	TOWN CENTER ADDITION
648	0710-111-2616-9	6010 COTTAGE GROVE ROAD	TOWN CENTER ADDITION
649	0710-112-0111-9	6004 GEMINI DRIVE	TOWN CENTER ADDITION
650	0710-111-2617-7	6012 GEMINI DRIVE	TOWN CENTER ADDITION
		6016 GEMINI DRIVE	TOWN CENTER ADDITION
		6020 GEMINI DRIVE	TOWN CENTER ADDITION
		6022 GEMINI DRIVE	TOWN CENTER ADDITION
651	0710-111-2618-5	6034 GEMINI DRIVE	TOWN CENTER ADDITION
		6038 GEMINI DRIVE	TOWN CENTER ADDITION
OL 32	0710-111-2615-1	6045 BIG DIPPER DRIVE	TOWN CENTER ADDITION
		950 MCLEAN DRIVE	
OL 33			TOWN CENTER ADDITION
653	0710-024-3401-8	320 VENUS WAY	REPLAT NO. 1
654	0710-024-3402-6	324 VENUS WAY	REPLAT NO. 1
655	0710-024-3403-4	328 VENUS WAY	REPLAT NO. 1
656	0710-024-3404-2	3220 SATURN DRIVE	REPLAT NO. 1
		332 VENUS WAY	REPLAT NO. 1
657	0710-024-3406-8	331 GALILEO DRIVE	REPLAT NO. 1
		6204 SATURN DRIVE	REPLAT NO. 1
658	0710-024-3407-6	327 GALILEO DRIVE	REPLAT NO. 1
659	0710-024-3408-4	323 GALILEO DRIVE	REPLAT NO. 1
660	0710-024-3409-2	319 GALILEO DRIVE	REPLAT NO. 1
661	0710-024-3410-9	315 GALILEO DRIVE	REPLAT NO. 1
662	0710-024-341-7	31 GALILEO DRIVE	REPLAT NO. 1
663	0710-024-3506-6	6123 CALDERA STREET	REPLAT NO. 1
		324 GALILEO DRIVE	REPLAT NO. 1
664	0710-024-3507-4	328 GALILEO DRIVE	REPLAT NO. 1
665	0710-024-3508-2	332 GALILEO DRIVE	REPLAT NO. 1
		6124 SATURN DRIVE	REPLAT NO. 1
666	0710-024-3509-0	6120 SATURN DRIVE	REPLAT NO. 1

667	0710-024-3510-7	6116 SATURN DRIVE	REPLAT NO. 1
668	0710-024-3511-5	6112 SATURN DRIVE	REPLAT NO. 1
669	0710-024-3512-3	6108 SATURN DRIVE	REPLAT NO. 1
670	0710-024-3513-1	331 NORTH STAR DRIVE	REPLAT NO. 1
		6104 SATURN DRIVE	REPLAT NO. 1
671	0710-024-3514-9	327 NORTH STAR DRIVE	REPLAT NO. 1
672	0710-024-3501-6	6103 CALDERA STREET	REPLAT NO. 1
		323 NORTH STAR DRIVE	REPLAT NO. 1
673	0710-024-3502-4	6107 CALDERA STREET	REPLAT NO. 1
674	0710-024-3503-2	611 CALDERA STREET	REPLAT NO. 1
675	0710-024-3504-0	6115 CALDERA STREET	REPLAT NO. 1
676	0710-024-3505-8	6119 CALDERA STREET	REPLAT NO. 1
677	0710-024-3606-4	404 GALILEO DRIVE	REPLAT NO. 1
		6123 SATURN DRIVE	REPLAT NO. 1
678	0710-024-3607-2	408 GALILEO DRIVE	REPLAT NO. 1
679	0710-024-3608-0	412 GALILEO DRIVE	REPLAT NO. 1
		6124 ARIES WAY	REPLAT NO. 1
680	0710-024-3609-8	6120 ARIES WAY	REPLAT NO. 1
681	0710-024-3610-5	6116 ARIES WAY	REPLAT NO. 1
682	0710-024-3611-3	6112 ARIES WAY	REPLAT NO. 1
683	0710-024-3612-1	6108 ARIES WAY	REPLAT NO. 1
684	0710-024-3613-9	419 NORTH STAR DRIVE	REPLAT NO. 1
685	0710-024-3614-7	411 NORTH STAR DRIVE	REPLAT NO. 1
686	0710-024-3601-4	403 NORTH STAR DRIVE	REPLAT NO. 1
		6103 SATURN DRIVE	REPLAT NO. 1
687	0710-024-3602-2	6107 SATURN DRIVE	REPLAT NO. 1
688	0710-024-3603-0	6111 SATURN DRIVE	REPLAT NO. 1
689	0710-024-3604-8	6115 SATURN DRIVE	REPLAT NO. 1
690	0710-024-3605-6	6119 SATURN DRIVE	REPLAT NO. 1
691	0710-024-0522-5	6219 SATURN DRIVE	REPLAT NO. 1
		404 VENUS WAY	REPLAT NO. 1
692	0710-024-0523-3	410 VENUS WAY	REPLAT NO. 1
693	0710-024-0524-1	416 VENUS WAY	REPLAT NO. 1
694	0710-024-0525-9	422 VENUS WAY	REPLAT NO. 1
695	0710-024-0526-7	428 VENUS WAY	REPLAT NO. 1
696	0710-024-0527-5	436 VENUS WAY	REPLAT NO. 1
697	0710-024-0528-3	444 VENUS WAY	REPLAT NO. 1
698	0710-024-0529-1	452 VENUS WAY	REPLAT NO. 1
699	0710-024-0530-8	460 VENUS WAY	REPLAT NO. 1
700	0710-024-0531-6	474 VENUS WAY	REPLAT NO. 1
701	0710-024-0532-4	439 GALILEO DRIVE	REPLAT NO. 1
702	0710-024-0533-2	435 GALILEO DRIVE	REPLAT NO. 1
704	0710-024-0535-8	423 GALILEO DRIVE	REPLAT NO. 1
705	0710-024-0536-6	419 GALILEO DRIVE	REPLAT NO. 1
706	0710-024-0537-4	415 GALILEO DRIVE	REPLAT NO. 1

707	0710-024-0636-4	416 GALILEO DRIVE	REPLAT NO. 1
		6131 ARIES WAY	REPLAT NO. 1
708	0710-024-0635-6	420 GALILEO DRIVE	REPLAT NO. 1
709	0710-024-0634-8	424 GALILEO DRIVE	REPLAT NO. 1
710	0710-024-0633-0	428 GALILEO DRIVE	REPLAT NO. 1
711	0710-024-0632-2	432 GALILEO DRIVE	REPLAT NO. 1
712	0710-024-0631-4	436 GALILEO DRIVE	REPLAT NO. 1
713	0710-024-0630-6	440 GALILEO DRIVE	REPLAT NO. 1
714	0710-024-0629-9	444 GALILEO DRIVE	REPLAT NO. 1
715	0710-024-0628-1	448 GALILEO DRIVE	REPLAT NO. 1
716	0710-024-0627-3	452 GALILEO DRIVE	REPLAT NO. 1
717	0710-024-0626-5	456 GALILEO DRIVE	REPLAT NO. 1
718	0710-024-0625-7	460 GALILEO DRIVE	REPLAT NO. 1
719	0710-024-3912-5	455 PLUTO STREET	REPLAT NO. 1
720	0710-024-3911-7	451 PLUTO STREET	REPLAT NO. 1
721	0710-024-3910-9	447 PLUTO STREET	REPLAT NO. 1
722	0710-024-3909-2	443 PLUTO STREET	REPLAT NO. 1
723	0710-024-3908-4	439 PLUTO STREET	REPLAT NO. 1
724	0710-024-3907-6	435 PLUTO STREET	REPLAT NO. 1
725	0710-024-3906-8	431 PLUTO STREET	REPLAT NO. 1
726	0710-024-3905-0	427 PLUTO STREET	REPLAT NO. 1
727	0710-024-3904-2	423 PLUTO STREET	REPLAT NO. 1
728	0710-024-3903-4	419 PLUTO STREET	REPLAT NO. 1
729	0710-024-3902-6	415 PLUTO STREET	REPLAT NO. 1
730	0710-024-3901-8	411 PLUTO STREET	REPLAT NO. 1
		6123 ARIES WAY	REPLAT NO. 1
731	0710-024-3801-0	404 PLUTO STREET	REPLAT NO. 1
		6111 ARIES WAY	REPLAT NO. 1
732	0710-024-3802-8	408 PLUTO STREET	REPLAT NO. 1
733	0710-024-3803-6	412 PLUTO STREET	REPLAT NO. 1
734	0710-024-3804-4	416 PLUTO STREET	REPLAT NO. 1
735	0710-024-3805-2	420 PLUTO STREET	REPLAT NO. 1
736	0710-024-3806-0	424 PLUTO STREET	REPLAT NO. 1
737	0710-024-3807-8	428 PLUTO STREET	REPLAT NO. 1
738	0710-024-3808-6	432 PLUTO STREET	REPLAT NO. 1
739	0710-024-3809-4	436 PLUTO STREET	REPLAT NO. 1
740	0710-024-3810-1	440 PLUTO STREET	REPLAT NO. 1
741	0710-024-3811-9	444 PLUTO STREET	REPLAT NO. 1
742	0710-024-3812-7	448 PLUTO STREET	REPLAT NO. 1
746	0710-024-3711-1	463 NORTH STAR DRIVE	REPLAT NO. 1
747	0710-024-3710-3	459 NORTH STAR DRIVE	REPLAT NO. 1
748	0710-024-3709-6	455 NORTH STAR DRIVE	REPLAT NO. 1
749	0710-024-3708-8	451 NORTH STAR DRIVE	REPLAT NO. 1
750	0710-024-3707-0	447 NORTH STAR DRIVE	REPLAT NO. 1
751	0710-024-3706-2	443 NORTH STAR DRIVE	REPLAT NO. 1
752	0710-024-3705-4	439 NORTH STAR DRIVE	REPLAT NO. 1
753	0710-024-3704-6	435 NORTH STAR DRIVE	REPLAT NO. 1

754	0710-024-3703-8	431 NORTH STAR DRIVE	REPLAT NO. 1
755	0710-024-3702-0	427 NORTH STAR DRIVE	REPLAT NO. 1
756	0710-024-3701-2	423 NORTH STAR DRIVE	REPLAT NO. 1
		6103 ARIES WAY	REPLAT NO. 1
OL 34	0710-024-3405-0	6212 SATURN DRIVE	REPLAT NO. 1
		316 VENUS WAY	
OL 35	0710-024-0538-2	413 GALILEO DRIVE	REPLAT NO. 1
OL 36			REPLAT NO. 1
OL 37			REPLAT NO. 1
OL 38			REPLAT NO. 1
900	0710-111-0308-4	6205 KILPATRICK LANE	CSM 12762
901	0710-111-0309-2	6207 KILPATRICK LANE	CSM 12762
902	0710-111-0310-9	6209 KILPATRICK LANE	CSM 12762
903	0710-111-0311-7	6211 KILPATRICK LANE	CSM 12762
904	0710-111-0312-5	6213 KILPATRICK LANE	CSM 12763
905	0710-111-0313-3	6215 KILPATRICK LANE	CSM 12763
997	0710-111-2034-3	511 NORTH STAR DRIVE	REPLAT NO. 2
998	0710-111-2033-5	509 NORTH STAR DRIVE	REPLAT NO. 2
999	0710-111-2032-7	505 NORTH STAR DRIVE	REPLAT NO. 2
1000	0710-111-2031-9	501 NORTH STAR DRIVE	REPLAT NO. 2
1001	0710-111-2030-1	6105 DOMINION DRIVE	REPLAT NO. 2
1002	0710-111-2029-4	6109 DOMINION DRIVE	REPLAT NO. 2
1003	0710-024-3720-2	6110 DOMINION DRIVE	REPLAT NO. 2
1004	0710-024-3719-5	6106 DOMINION DRIVE	REPLAT NO. 2
1005	0710-024-3718-7	481 NORTH STAR DRIVE	REPLAT NO. 2
1006	0710-024-3717-9	477 NORTH STAR DRIVE	REPLAT NO. 2
1007	0710-024-3716-1	473 NORTH STAR DRIVE	REPLAT NO. 2
1008	0710-024-3715-3	469 NORTH STAR DRIVE	REPLAT NO. 2
Lot 1	0710-111-1927-1	529 PLUTO STREET	CSM 11218
Lot 2	0710-111-1928-9	525 PLUTO STREET	CSM 11218
Lot 3	0710-111-1910-6	530 GALILEO DRIVE	CSM 11218
Lot 4	0710-111-1911-4	534 GALILEO DRIVE	CSM 11218

EXHIBIT "B"

Document Number

TWELFTH AMENDMENT TO  
DECLARATION OF PROTECTIVE  
COVENANTS

KRISTI CHLEBOWSKI  
DANE COUNTY  
REGISTER OF DEEDS

DOCUMENT #

**5308238**

02/24/2017 2:14 PM

Trans. Fee:

Exempt #:

Rec. Fee: 30.00

Pages: 30

This Twelfth Amendment to the Declaration of Protective Covenants, Conditions and Restrictions for the Plat of Grandview Commons (the "Twelfth Amendment") is made by MREC VH Madison Investors LLC, a Delaware limited liability company ("MREC Madison") and MREC VH Madison, LLC, a Delaware limited liability company ("MREC VH" and collectively with MREC Madison, the "Declarant").

WITNESSETH

WHEREAS, Declarant owns certain lands located in the subdivision generally known as "Grandview Commons"; and

WHEREAS, MREC VH Grandview Commons LLC ("Owner") is the owner of the real property described in the plat known as the North Addition to Grandview Commons (the "North Addition"), the lots contained therein being legally described in Exhibit "A" attached hereto and incorporated herein by reference (the "North Addition Lots"); and

WHEREAS, in addition to the North Addition Lots, Grandview Commons, as that term is used herein, consists of the land described in Exhibit "B", attached hereto and incorporated herein by reference (together with the North Addition Lots, referred to herein as the "Existing Lots"); and

WHEREAS, the Existing Lots are subject to that certain Declaration of Conditions, Covenants and Restrictions for Grandview Commons dated December 19, 2002, and recorded in the office of the Dane County, Wisconsin Register of Deeds on December 19, 2002, as Document No. 3615505 (the "Original Declaration") which Original Declaration was subsequently amended by Amendments One through Eleven, each of which amendments is further described in Exhibit "C" attached hereto and incorporated herein by reference (the "Original Declaration" and amendments described in Exhibit "C" shall be herein collectively referred to as the "Declaration"); and

WHEREAS, MREC Madison and MREC VH have succeeded to the position of Declarant under the Declaration; and

NOW, THEREFORE, Declarant does hereby amend the Declaration as follows:

Name and Return Address:  
Attorney Gregory J. Paradise  
Mohs, MacDonald, Widder, Paradise & Van Note  
20 North Carroll Street  
Madison, WI 53703

See Attached Exhibits

(Parcel Identification Number)

- 1.) **Use Easements.** Pursuant to the authority granted Developer by paragraph 6(D) of the First Amendment, Exhibit "B" to the First Amendment as amended by the Seventh Amendment is hereby further amended to provide that Lots 1001 and 1002 in Grandview Commons Replat No. 2 shall have a Use Easement Pairing and are hereby made subject to the Use Easement provisions found in paragraph 6 of the First Amendment as modified by paragraph 1 of the Seventh Amendment.
  
- 2.) **Legal Descriptions.** Lots 997-1008 of Grandview Commons Replat No. 2 are made subject to the Declaration. Previous legal descriptions of the Existing Lots are amended as follows: Lots 1-4 of Certified Survey Map No. 11218 shall replace and supersede Lots 1000-4000, Certified Survey Map No. 11218, as the latter description was in error. The terms "Lot", "Lots", "Property" and "Properties" shall mean and refer to those lots described in Exhibit "B" attached hereto, which shall replace and supersede Exhibit "B" to the Declaration.
  
- 3.) **Effect of Amendment.** Except as amended herein, all terms, covenants and conditions of the Declaration shall remain unchanged.


Dated this 23 day of February, 2017.

*[Signatures on Following Pages]*



**MREC VH MADISON INVESTORS LLC**

Veridian Homes JV, LLC, its authorized signatory, Member and Project Manager




By: \_\_\_\_\_  
Print Name: Jeff Rosenberg  
Print Title: Authorized Officer & Signatory  
Date: 2/23/17

STATE OF WISCONSIN )  
  )ss>  
COUNTY OF DANE        )

Personally came before me, a notary public for the above State and County, this 23 day of February, 2017, the above-named Jeff Rosenberg, to me known to be the person who executed the foregoing instrument and acknowledged the same in the capacity and for the purposes therein intended.

Angie Christensen  
Print Name: Angie Christensen  
Notary Public, State of Wisconsin  
My Commission expires: 5-20



**MREC VH MADISON, LLC**


Veridian Homes JV, LLC, its authorized signatory, Member and Project Manager

By: [Signature]  
Print Name: Jeff Rosenberg  
Print Title: Authorized Officer & Signatory  
Date: 2/23/17

STATE OF WISCONSIN )  
  )ss>  
COUNTY OF DANE        )


Personally came before me, a notary public for the above State and County, this 23 day of February, 2017, the above-named Jeff Rosenberg, to me known to be the person who executed the foregoing instrument and acknowledged the same in the capacity and for the purposes therein intended.

[Signature]  
Print Name: Angie Christensen  
Notary Public, State of Wisconsin  
My Commission expires: 5-1-20




**MREC VH GRANDVIEW COMMONS LLC**


Veridian Homes JV, LLC, its authorized signatory, Member and Project Manager

By:   
 Print Name: Jeff Rosenberg  
 Print Title: Authorized Officer & Signatory  
 Date: 2/23/17

STATE OF WISCONSIN )  
 )ss>  
 COUNTY OF DANE )

Personally came before me, a notary public for the above State and County, this 23 day of February, 2017, the above-named Jeff Rosenberg, to me known to be the person who executed the foregoing instrument and acknowledged the same in the capacity and for the purposes therein intended.

  
 Print Name: Angie Christensen  
 Notary Public, State of Wisconsin  
 My Commission expires: 5-1-20



**THIS DOCUMENT DRAFTED BY:**  
 Attorney Gregory J. Paradise  
 Mohs, MacDonald, Widder, Paradise & Van Note  
 20 North Carroll Street  
 Madison, WI 53703

**EXHIBIT "A"**

**Description of North Addition Lots  
(See attached for PINS)**

Lots 760-996, Outlots 39-48, North Addition to Grandview Commons, City of Madison,  
Dane County, WI

**Exhibit "A"**  
 Legal Description of the North Addition  
 (PINS)

LOT #	PARCEL NUMBER	STREET ADDRESS
760	0710 - 023 - 0101 - 9	114 MILKY WAY 5922 JACKSON QUARRY LN
761	0710 - 023 - 0201 - 7	6002 DRISCOLL DR 103 MILKY WAY
762	0710 - 023 - 0202 - 5	6006 DRISCOLL DR
763	0710 - 023 - 0203 - 3	6010 DRISCOLL DR
764	0710 - 023 - 0204 - 1	6014 DRISCOLL DR
765	0710 - 023 - 0205 - 9	6020 DRISCOLL DR
766	0710 - 023 - 0206 - 7	6026 DRISCOLL DR
767	0710 - 023 - 0207 - 5	6032 DRISCOLL DR
768	0710 - 023 - 0208 - 3	6038 DRISCOLL DR
769	0710 - 023 - 0301 - 5	111 MILKY WAY
770	0710 - 023 - 0302 - 3	113 MILKY WAY
771	0710 - 023 - 0303 - 1	117 MILKY WAY
772	0710 - 023 - 0304 - 9	119 MILKY WAY
773	0710 - 023 - 0305 - 7	123 MILKY WAY
774	0710 - 023 - 0306 - 5	125 MILKY WAY
775	0710 - 023 - 0307 - 3	129 MILKY WAY
776	0710 - 023 - 0308 - 1	131 MILKY WAY
777	0710 - 023 - 0309 - 9	135 MILKY WAY
778	0710 - 023 - 0310 - 6	137 MILKY WAY
779	0710 - 023 - 0311 - 4	141 MILKY WAY
780	0710 - 023 - 0312 - 2	143 MILKY WAY
781	0710 - 023 - 0313 - 0	147 MILKY WAY
782	0710 - 023 - 0314 - 8	149 MILKY WAY
783	0710 - 023 - 0315 - 6	153 MILKY WAY
784	0710 - 023 - 0316 - 4	155 MILKY WAY 6002 RAGAN ST
785	0710 - 023 - 0317 - 2	150 ALTON DR
786	0710 - 023 - 0318 - 0	148 ALTON DR
787	0710 - 023 - 0319 - 8	144 ALTON DR
788	0710 - 023 - 0320 - 5	142 ALTON DR
789	0710 - 023 - 0321 - 3	138 ALTON DR
790	0710 - 023 - 0322 - 1	136 ALTON DR
791	0710 - 023 - 0323 - 9	132 ALTON DR
792	0710 - 023 - 0324 - 7	130 ALTON DR
793	0710 - 023 - 0325 - 5	126 ALTON DR
794	0710 - 023 - 0326 - 3	124 ALTON DR
795	0710 - 023 - 0327 - 1	120 ALTON DR
796	0710 - 023 - 0328 - 9	118 ALTON DR

797	0710 - 023 - 0329 - 7	114 ALTON DR
798	0710 - 023 - 0330 - 4	112 ALTON DR
799	0710 - 023 - 0401 - 3	113 ALTON DR 6015 DRISCOLL DR
800	0710 - 023 - 0402 - 1	125 ALTON DR
801	0710 - 023 - 0403 - 9	137 ALTON DR
802	0710 - 023 - 0404 - 7	143 ALTON DR
803	0710 - 023 - 0405 - 5	149 ALTON DR 6034 RAGAN ST
804	0710 - 023 - 0501 - 1	6043 RAGAN ST
805	0710 - 023 - 0502 - 9	6039 RAGAN ST
806	0710 - 023 - 0503 - 7	201 ALTON DR 6035 RAGAN ST
807	0710 - 023 - 0504 - 5	209 ALTON DR
808	0710 - 023 - 0505 - 3	217 ALTON DR
809	0710 - 023 - 0506 - 1	225 ALTON DR
810	0710 - 023 - 0507 - 9	233 ALTON DR
811	0710 - 023 - 0508 - 7	241 ALTON DR
812	0710 - 023 - 0509 - 5	249 ALTON DR 6044 STONEY OAK LN
813	0710 - 023 - 0601 - 9	6001 RAGAN ST 207 MILKY WAY
814	0710 - 023 - 0602 - 7	6005 RAGAN ST
815	0710 - 023 - 0603 - 5	6009 RAGAN ST
816	0710 - 023 - 0604 - 3	202 ALTON DR 6013 RAGAN ST
817	0710 - 023 - 0605 - 1	210 ALTON DR
818	0710 - 023 - 0606 - 9	218 ALTON DR
819	0710 - 023 - 0607 - 7	226 ALTON DR
820	0710 - 023 - 0608 - 5	6024 STONEY OAK LN 242 ALTON DR
821	0710 - 023 - 0609 - 3	6018 STONEY OAK LN
822	0710 - 023 - 0610 - 0	6014 STONEY OAK LN
823	0710 - 023 - 0611 - 8	6010 STONEY OAK LN
824	0710 - 023 - 0612 - 6	6006 STONEY OAK LN
825	0710 - 023 - 0613 - 4	6002 STONEY OAK LN 211 MILKY WAY
826	0710 - 023 - 0701 - 7	305 MILKY WAY 6003 STONEY OAK LN
827	0710 - 023 - 0702 - 5	6007 STONEY OAK LN
828	0710 - 023 - 0703 - 3	6011 STONEY OAK LN
829	0710 - 023 - 0704 - 1	6015 STONEY OAK LN
830	0710 - 023 - 0705 - 9	302 ALTON DR 6019 STONEY OAK LN
831	0710 - 023 - 0706 - 7	306 ALTON DR

832	0710 - 023 - 0707 - 5	310 ALTON DR 6020 LYDA WOODS LN
833	0710 - 023 - 0708 - 3	6016 LYDA WOODS LN
834	0710 - 023 - 0709 - 1	6012 LYDA WOODS LN
835	0710 - 023 - 0710 - 8	6008 LYDA WOODS LN
836	0710 - 023 - 0711 - 6	313 MILKY WAY 6004 LYDA WOODS LN
837	0710 - 023 - 0712 - 4	309 MILKY WAY
838	0710 - 023 - 0801 - 5	317 MILKY WAY 6005 LYDA WOODS LN
839	0710 - 023 - 0802 - 3	6009 LYDA WOODS LN
840	0710 - 023 - 0803 - 1	6013 LYDA WOODS LN
841	0710 - 023 - 0804 - 9	6017 LYDA WOODS LN
842	0710 - 023 - 0805 - 7	6021 LYDA WOODS LN
843	0710 - 023 - 0806 - 5	314 ALTON DR 6025 LYDA WOODS LN
844	0710 - 023 - 0807 - 3	318 ALTON DR
845	0710 - 023 - 0808 - 1	322 ALTON DR 6024 CALDERA ST
846	0710 - 023 - 0809 - 9	6020 CALDERA ST
847	0710 - 023 - 0810 - 6	6016 CALDERA ST
848	0710 - 023 - 0811 - 4	6012 CALDERA ST
849	0710 - 023 - 0812 - 2	6008 CALDERA ST
850	0710 - 023 - 0813 - 0	325 MILKY WAY 6004 CALDERA ST
851	0710 - 023 - 0814 - 8	321 MILKY WAY
852	0710 - 023 - 0901 - 3	301 ALTON DR 6045 STONEY OAK LN
853	0710 - 023 - 0902 - 1	305 ALTON DR
854	0710 - 023 - 0903 - 9	309 ALTON DR
855	0710 - 023 - 0904 - 7	313 ALTON DR
856	0710 - 023 - 0905 - 5	317 ALTON DR
857	0710 - 023 - 0906 - 3	321 ALTON DR 6032 CALDERA ST
858	0710 - 023 - 0907 - 1	320 NORTH STAR DR 6036 CALDERA ST
859	0710 - 023 - 0908 - 9	316 NORTH STAR DR
860	0710 - 023 - 0909 - 7	312 NORTH STAR DR
861	0710 - 023 - 1001 - 0	6003 CALDERA ST 337 MILKY WAY
862	0710 - 023 - 1002 - 8	6007 CALDERA ST
863	0710 - 023 - 1003 - 6	6011 CALDERA ST
864	0710 - 023 - 1004 - 4	6015 CALDERA ST
865	0710 - 023 - 1005 - 2	6019 CALDERA ST
866	0710 - 023 - 1006 - 0	6023 CALDERA ST

867	0710 - 023 - 1007 - 8	6027 CALDERA ST
868	0710 - 023 - 1008 - 6	6035 CALDERA ST
869	0710 - 023 - 1009 - 4	6039 CALDERA ST
870	0710 - 023 - 1010 - 1	6043 CALDERA ST 324 NORTH STAR DR
871	0710 - 023 - 1011 - 9	6044 SATURN DR 328 NORTH STAR DR
872	0710 - 023 - 1012 - 7	6040 SATURN DR
873	0710 - 023 - 1013 - 5	6036 SATURN DR
874	0710 - 023 - 1014 - 3	6028 SATURN DR
875	0710 - 023 - 1015 - 1	6024 SATURN DR
876	0710 - 023 - 1016 - 9	6020 SATURN DR
877	0710 - 023 - 1017 - 7	6016 SATURN DR
878	0710 - 023 - 1018 - 5	6012 SATURN DR
879	0710 - 023 - 1019 - 3	6008 SATURN DR
880	0710 - 023 - 1020 - 0	6004 SATURN DR 341 MILKY WAY
881	0710 - 023 - 1101 - 8	403 MILKY WAY 6007 SATURN DR
882	0710 - 023 - 1102 - 6	6011 SATURN DR
883	0710 - 023 - 1103 - 4	6015 SATURN DR
884	0710 - 023 - 1104 - 2	6019 SATURN DR
885	0710 - 023 - 1105 - 0	6023 SATURN DR
886	0710 - 023 - 1106 - 8	6027 SATURN DR
887	0710 - 023 - 1107 - 6	6035 SATURN DR
888	0710 - 023 - 1108 - 4	6039 SATURN DR
889	0710 - 023 - 1109 - 2	6043 SATURN DR 404 NORTH STAR DR
890	0710 - 023 - 1110 - 9	6040 ARIES WAY 408 NORTH STAR DR
891	0710 - 023 - 1111 - 7	6036 ARIES WAY
892	0710 - 023 - 1112 - 5	6032 ARIES WAY
893	0710 - 023 - 1113 - 3	6024 ARIES WAY
894	0710 - 023 - 1114 - 1	6020 ARIES WAY
895	0710 - 023 - 1115 - 9	6016 ARIES WAY
896	0710 - 023 - 1116 - 7	6012 ARIES WAY
897	0710 - 023 - 1117 - 5	6008 ARIES WAY
898	0710 - 023 - 1118 - 3	411 MILKY WAY 6004 ARIES WAY
899	0710 - 023 - 1119 - 1	407 MILKY WAY
900	0710 - 023 - 1201 - 6	431 MILKY WAY
901	0710 - 023 - 1202 - 4	427 MILKY WAY
902	0710 - 023 - 1203 - 2	423 MILKY WAY
903	0710 - 023 - 1204 - 0	419 MILKY WAY 6003 ARIES WAY



904	0710 - 023 - 1205 - 8	6007 ARIES WAY
905	0710 - 023 - 1206 - 6	6011 ARIES WAY
906	0710 - 023 - 1207 - 4	6015 ARIES WAY
907	0710 - 023 - 1208 - 2	6019 ARIES WAY
908	0710 - 023 - 1209 - 0	6023 ARIES WAY
909	0710 - 023 - 1210 - 7	6031 ARIES WAY
910	0710 - 023 - 1211 - 5	6035 ARIES WAY
911	0710 - 023 - 1212 - 3	6039 ARIES WAY 424 NORTH STAR DR
912	0710 - 023 - 1301 - 4	144 MILKY WAY
913	0710 - 023 - 1302 - 2	150 MILKY WAY
914	0710 - 023 - 1303 - 0	156 MILKY WAY
915	0710 - 023 - 1304 - 8	202 MILKY WAY
916	0710 - 023 - 1305 - 6	210 MILKY WAY
917	0710 - 023 - 1306 - 4	218 MILKY WAY
918	0710 - 023 - 1307 - 2	302 MILKY WAY
919	0710 - 023 - 1308 - 0	306 MILKY WAY
920	0710 - 023 - 1309 - 8	310 MILKY WAY
921	0710 - 023 - 1310 - 5	314 MILKY WAY 5944 LYDA WOODS LN
922	0710 - 023 - 1401 - 2	318 MILKY WAY 5943 LYDA WOODS LN
923	0710 - 023 - 1402 - 0	322 MILKY WAY
924	0710 - 023 - 1403 - 8	326 MILKY WAY
925	0710 - 023 - 1404 - 6	330 MILKY WAY
926	0710 - 023 - 1405 - 4	334 MILKY WAY
927	0710 - 023 - 1406 - 2	338 MILKY WAY
928	0710 - 023 - 1407 - 0	5934 SATURN DR 342 MILKY WAY
929	0710 - 023 - 1408 - 8	5930 SATURN DR
930	0710 - 023 - 1409 - 6	5926 SATURN DR
931	0710 - 023 - 1410 - 3	5922 SATURN DR
932	0710 - 023 - 1411 - 1	5918 SATURN DR
933	0710 - 023 - 1412 - 9	5914 SATURN DR
934	0710 - 023 - 1413 - 7	5910 SATURN DR
935	0710 - 023 - 1414 - 5	5906 SATURN DR
936	0710 - 023 - 1415 - 3	5902 SATURN DR
937	0710 - 023 - 1416 - 1	402 HERCULES TRL
938	0710 - 023 - 1417 - 9	406 HERCULES TRL
939	0710 - 023 - 1418 - 7	410 HERCULES TRL
940	0710 - 023 - 1419 - 5	414 HERCULES TRL
941	0710 - 023 - 1420 - 2	418 HERCULES TRL
942	0710 - 023 - 1421 - 0	422 HERCULES TRL
943	0710 - 023 - 1422 - 8	426 HERCULES TRL
944	0710 - 023 - 1423 - 6	430 HERCULES TRL

945	0710 - 023 - 1424 - 4	434 HERCULES TRL
946	0710 - 023 - 1425 - 2	438 HERCULES TRL
947	0710 - 023 - 1426 - 0	442 HERCULES TRL
948	0710 - 023 - 1427 - 8	446 HERCULES TRL
949	0710 - 023 - 1428 - 6	450 HERCULES TRL 5922 CARTER MOON PASS
950	0710 - 023 - 1501 - 0	5926 CARTER MOON PASS 447 HERCULES TRL
951	0710 - 023 - 1502 - 8	443 HERCULES TRL
952	0710 - 023 - 1503 - 6	439 HERCULES TRL
953	0710 - 023 - 1504 - 4	435 HERCULES TRL
954	0710 - 023 - 1505 - 2	431 HERCULES TRL
955	0710 - 023 - 1506 - 0	427 HERCULES TRL
956	0710 - 023 - 1507 - 8	423 HERCULES TRL
957	0710 - 023 - 1508 - 6	419 HERCULES TRL
958	0710 - 023 - 1509 - 4	415 HERCULES TRL
959	0710 - 023 - 1510 - 1	411 HERCULES TRL
960	0710 - 023 - 1511 - 9	5911 SATURN DR
961	0710 - 023 - 1512 - 7	5915 SATURN DR 402 ORION TRL
962	0710 - 023 - 1513 - 5	406 ORION TRL
963	0710 - 023 - 1514 - 3	410 ORION TRL
964	0710 - 023 - 1515 - 1	414 ORION TRL
965	0710 - 023 - 1516 - 9	418 ORION TRL
966	0710 - 023 - 1517 - 7	422 ORION TRL
967	0710 - 023 - 1518 - 5	426 ORION TRL
968	0710 - 023 - 1519 - 3	430 ORION TRL
969	0710 - 023 - 1520 - 0	5934 CARTER MOON PASS 438 ORION TRL
970	0710 - 023 - 1521 - 8	5930 CARTER MOON PASS
971	0710 - 112 - 1222 - 3	504 HERCULES TRL 5921 CARTER MOON PASS
972	0710 - 112 - 1120 - 9	503 HERCULES TRL 5925 CARTER MOON PASS
973	0710 - 112 - 1121 - 7	504 ORION TRL 5929 CARTER MOON PASS
974	0710 - 112 - 1020 - 1	503 ORION TRL 5937 CARTER MOON PASS
975	0710 - 112 - 1021 - 9	504 MILKY WAY 5941 CARTER MOON PASS
976	0710 - 023 - 1601 - 8	5938 CARTER MOON PASS 437 ORION TRL
977	0710 - 023 - 1602 - 6	433 ORION TRL
978	0710 - 023 - 1603 - 4	429 ORION TRL
979	0710 - 023 - 1604 - 2	425 ORION TRL

980	0710 - 023 - 1605 - 0	421 ORION TRL
981	0710 - 023 - 1606 - 8	417 ORION TRL
982	0710 - 023 - 1607 - 6	413 ORION TRL
983	0710 - 023 - 1608 - 4	409 ORION TRL
984	0710 - 023 - 1609 - 2	405 ORION TRL
985	0710 - 023 - 1610 - 9	401 ORION TRL 5927 SATURN DR
986	0710 - 023 - 1611 - 7	404 MILKY WAY 5931 SATURN DR
987	0710 - 023 - 1612 - 5	408 MILKY WAY
988	0710 - 023 - 1613 - 3	412 MILKY WAY
989	0710 - 023 - 1614 - 1	416 MILKY WAY
990	0710 - 023 - 1615 - 9	420 MILKY WAY
991	0710 - 023 - 1616 - 7	424 MILKY WAY
992	0710 - 023 - 1617 - 5	428 MILKY WAY
993	0710 - 023 - 1618 - 3	432 MILKY WAY
994	0710 - 023 - 1619 - 1	436 MILKY WAY
995	0710 - 023 - 1620 - 8	5946 CARTER MOON PASS 440 MILKY WAY
996	0710 - 023 - 1621 - 6	5942 CARTER MOON PASS
OL 39	NOT PARCELED	
OL 40	0710 - 023 - 0406 - 3	6029 DRISCOLL DR 6038 RAGAN ST
OL 41	0710 - 023 - 1021 - 8	6031 CALDERA ST 6032 SATURN DR
OL 42	0710 - 023 - 1120 - 8	6031 SATURN DR 6028 ARIES WAY
OL 43	0710 - 023 - 1213 - 1	439 MILKY WAY 6027 ARIES WAY
OL 44	0710 - 023 - 1214 - 9	435 MILKY WAY
OL 45	0710 - 023 - 1215 - 7	443 MILKY WAY
OL 46	0710 - 023 - 1311 - 3	132 MILKY WAY 5921 JACKSON QUARRY LN
OL 47	0710 - 023 - 1429 - 4	5918 CARTER MOON PASS
OL 48	0710 - 112 - 1221 - 5	5917 CARTER MOON PASS

**EXHIBIT "B"**

**Description of Lots in Grandview Commons  
(See balance of Exhibit "B" for PINS)**

Lots 1-6, 19-32, 97-111, 130-133, 158-189, 192-206, 209-286, 292-293, 299-311, 319-434, 455-461, 465-469, 480-620, Grandview Commons;

Lots 621-629, Grandview Commons First Addition;

Lots 630 – 651, Town Center Addition to Grandview Commons;

Lots 653-702, 704-759, Grandview Commons Replat No. 1;

Lots 900-903, Certified Survey Map No. 12762, recorded in Volume 80 of CSMs, page 308, as Document No. 4593293;

Lots 904-905, Certified Survey Map No. 12763, recorded in Volume 80 of CSMs, page 312, as Document No. 4593294;

Lots 1, 2, 3 and 4, Certified Survey Map No. 11218, recorded in Volume 67 of Certified Survey Maps, page 327, as Document No. 3979301;

Lots 997-1008, Grandview Commons Replat No. 2

Outlots 4, 10-16, 18-24, 27-31, Grandview Commons;

Outlots 32 and 33, Town Center Addition to Grandview Commons;

Outlots 34-38, Grandview Commons Replat No. 1

Lots 1-4, Certified Survey Map 11218, recorded in the office of the Dane County, WI Register of Deeds in Volume 67 of Certified Survey Maps, pages 327-330, as Document No. 3979301.

All of the foregoing lands are located in the City of Madison, Dane County, Wisconsin.

**Exhibit "B"**  
**Lots in Grandview Commons**  
**(PINS)**

Lot Number	Parcel Identification Number	Street Address	Plat Name
1	0710-024-0306-3	309 VENUS WAY	GRANDVIEW COMMONS
2	0710-024-0305-5	313 VENUS WAY	GRANDVIEW COMMONS
3	0710-024-0304-7	317 VENUS WAY	GRANDVIEW COMMONS
4	0710-024-0303-9	321 VENUS WAY	GRANDVIEW COMMONS
5	0710-024-0302-1	325 VENUS WAY	GRANDVIEW COMMONS
6	0710-024-0301-3	329 VENUS WAY	GRANDVIEW COMMONS
		6302 SATURN DR	GRANDVIEW COMMONS
19	0710-024-1001-8	310 GALILEO DR	GRANDVIEW COMMONS
20	0710-024-1002-6	314 GALILEO DR	GRANDVIEW COMMONS
21	0710-024-1003-4	318 GALILEO DR	GRANDVIEW COMMONS
		6130 CALDERA ST	GRANDVIEW COMMONS
22	0710-024-1004-2	6126 CALDERA ST	GRANDVIEW COMMONS
23	0710-024-1005-0	6122 CALDERA ST	GRANDVIEW COMMONS
		317 PETERSON ST	GRANDVIEW COMMONS
24	0710-024-1006-8	313 PETERSON ST	GRANDVIEW COMMONS
25	0710-024-1007-6	309 PETERSON ST	GRANDVIEW COMMONS
26	0710-024-1101-6	310 PETERSON ST	GRANDVIEW COMMONS
27	0710-024-1102-4	314 PETERSON ST	GRANDVIEW COMMONS
28	0710-024-1103-2	318 PETERSON ST	GRANDVIEW COMMONS
		6110 CALDERA ST	GRANDVIEW COMMONS
29	0710-024-1104-0	6106 CALDERA ST	GRANDVIEW COMMONS
30	0710-024-1105-8	6102 CALDERA ST	GRANDVIEW COMMONS
		317 NORTH STAR PASS	GRANDVIEW COMMONS
31	0710-024-1106-6	313 NORTH STAR PASS	GRANDVIEW COMMONS
32	0710-024-1107-4	309 NORTH STAR PASS	GRANDVIEW COMMONS
OL 4	0710-024-0501-9	401 GALILEO DR	GRANDVIEW COMMONS
		6201 SATURN DR	GRANDVIEW COMMONS
97	0710-024-1501-8	6301 SATURN DR	GRANDVIEW COMMONS
		401 VENUS WAY	GRANDVIEW COMMONS
98	0710-024-1502-6	409 VENUS WAY	GRANDVIEW COMMONS
99	0710-024-1503-4	417 VENUS WAY	GRANDVIEW COMMONS
100	0710-024-1504-2	425 VENUS WAY	GRANDVIEW COMMONS
101	0710-024-1505-0	433 VENUS WAY	GRANDVIEW COMMONS
102	0710-024-1506-8	441 VENUS WAY	GRANDVIEW COMMONS
103	0710-024-1507-6	449 VENUS WAY	GRANDVIEW COMMONS
104	0710-024-1508-4	457 VENUS WAY	GRANDVIEW COMMONS
105	0710-024-1509-2	465 VENUS WAY	GRANDVIEW COMMONS
106	0710-024-1510-9	473 VENUS WAY	GRANDVIEW COMMONS
107	0710-024-1511-7	481 VENUS WAY	GRANDVIEW COMMONS
108	0710-111-1609-5	6214 DOMINION DR	GRANDVIEW COMMONS
109	0710-111-1610-2	6210 DOMINION DR	GRANDVIEW COMMONS

110	0710-111-1611-0	6206 DOMINION DR	GRANDVIEW COMMONS
111	0710-111-1612-8	6202 DOMINION DR	GRANDVIEW COMMONS
130	0710-024-0619-0	6126 DOMINION DR	GRANDVIEW COMMONS
131	0710-024-0620-7	6130 DOMINION DR	GRANDVIEW COMMONS
132	0710-024-0621-5	6134 DOMINION DR	GRANDVIEW COMMONS
133	0710-024-0622-3	6138 DOMINION DR	GRANDVIEW COMMONS
158	0710-111-2002-0	513 NORTH STAR DR	GRANDVIEW COMMONS
159	0710-111-2003-8	517 NORTH STAR DR	GRANDVIEW COMMONS
160	0710-111-2004-6	521 NORTH STAR DR	GRANDVIEW COMMONS
161	0710-111-2005-4	525 NORTH STAR DR	GRANDVIEW COMMONS
162	0710-111-2006-2	529 NORTH STAR DR	GRANDVIEW COMMONS
163	0710-111-2007-0	533 NORTH STAR DR	GRANDVIEW COMMONS
164	0710-111-2008-8	537 NORTH STAR DR	GRANDVIEW COMMONS
165	0710-111-2009-6	541 NORTH STAR DR	GRANDVIEW COMMONS
166	0710-111-2010-4	545 NORTH STAR DR	GRANDVIEW COMMONS
167	0710-111-2011-1	549 NORTH STAR DR	GRANDVIEW COMMONS
168	0710-111-2012-9	605 MCLEAN DR	GRANDVIEW COMMONS
169	0710-111-2013-7	609 MCLEAN DR	GRANDVIEW COMMONS
170	0710-111-2014-5	550 PLUTO ST	GRANDVIEW COMMONS
171	0710-111-2015-3	546 PLUTO ST	GRANDVIEW COMMONS
172	0710-111-2016-1	542 PLUTO ST	GRANDVIEW COMMONS
173	0710-111-2017-9	538 PLUTO ST	GRANDVIEW COMMONS
174	0710-111-2018-7	534 PLUTO ST	GRANDVIEW COMMONS
175	0710-111-2019-5	530 PLUTO ST	GRANDVIEW COMMONS
176	0710-111-2020-2	526 PLUTO ST	GRANDVIEW COMMONS
177	0710-111-2021-0	522 PLUTO ST	GRANDVIEW COMMONS
178	0710-111-2022-8	518 PLUTO ST	GRANDVIEW COMMONS
179	0710-111-2023-6	514 PLUTO ST	GRANDVIEW COMMONS
180	0710-111-2024-4	510 PLUTO ST	GRANDVIEW COMMONS
OL 11	0710-111-2025-2	506 PLUTO ST	GRANDVIEW COMMONS
		554 PLUTO ST	GRANDVIEW COMMONS
181	0710-111-1901-5	6125 DOMINION DR	GRANDVIEW COMMONS
182	0710-111-1902-3	6129 DOMINION DR	GRANDVIEW COMMONS
183	0710-111-1903-1	6133 DOMINION DR	GRANDVIEW COMMONS
184	0710-111-1904-9	6137 DOMINION DR	GRANDVIEW COMMONS
185	0710-111-1905-7	506 GALILEO DR	GRANDVIEW COMMONS
186	0710-111-1906-5	510 GALILEO DR	GRANDVIEW COMMONS
187	0710-111-1907-3	514 GALILEO DR	GRANDVIEW COMMONS
188	0710-111-1908-1	518 GALILEO DR	GRANDVIEW COMMONS
189	0710-111-1909-9	522 GALILEO DR	GRANDVIEW COMMONS
192	0710-111-1912-2	538 GALILEO DR	GRANDVIEW COMMONS
193	0710-111-1913-0	542 GALILEO DR	GRANDVIEW COMMONS
194	0710-111-1914-8	546 GALILEO DR	GRANDVIEW COMMONS
195	0710-111-1915-6	550 GALILEO DR	GRANDVIEW COMMONS
196	0710-111-1916-4	554 GALILEO DR	GRANDVIEW COMMONS
197	0710-111-1917-2	558 GALILEO DR	GRANDVIEW COMMONS
198	0710-111-1918-0	629 MCLEAN DR	GRANDVIEW COMMONS

199	0710-111-1919-8	625 MCLEAN DR	GRANDVIEW COMMONS
200	0710-111-1920-5	621 MCLEAN DR	GRANDVIEW COMMONS
201	0710-111-1921-3	617 MCLEAN DR	GRANDVIEW COMMONS
202	0710-111-1922-1	553 PLUTO ST	GRANDVIEW COMMONS
203	0710-111-1923-9	549 PLUTO ST	GRANDVIEW COMMONS
204	0710-111-1924-7	545 PLUTO ST	GRANDVIEW COMMONS
205	0710-111-1925-5	541 PLUTO ST	GRANDVIEW COMMONS
206	0710-111-1926-3	537 PLUTO ST	GRANDVIEW COMMONS
209	0710-111-1929-7	521 PLUTO ST	GRANDVIEW COMMONS
210	0710-111-1930-4	517 PLUTO ST	GRANDVIEW COMMONS
211	0710-111-1931-2	513 PLUTO ST	GRANDVIEW COMMONS
212	0710-111-1932-0	509 PLUTO ST	GRANDVIEW COMMONS
OL 12	0710-111-1933-8	505 PLUTO ST	GRANDVIEW COMMONS
		526 GALILEO DR	GRANDVIEW COMMONS
OL 13	0710-111-1934-6	533 PLUTO ST	GRANDVIEW COMMONS
		557 PLUTO ST	GRANDVIEW COMMONS
213	0710-111-1412-2	6201 DOMINION DR	GRANDVIEW COMMONS
214	0710-111-1413-0	6205 DOMINION DR	GRANDVIEW COMMONS
215	0710-111-1414-8	6209 DOMINION DR	GRANDVIEW COMMONS
216	0710-111-1415-6	6213 DOMINION DR	GRANDVIEW COMMONS
217	0710-111-1416-4	6214 SEVEN PINES AVE	GRANDVIEW COMMONS
218	0710-111-1417-2	6210 SEVEN PINES AVE	GRANDVIEW COMMONS
219	0710-111-1418-0	6206 SEVEN PINES AVE	GRANDVIEW COMMONS
220	0710-111-1419-8	6202 SEVEN PINES AVE	GRANDVIEW COMMONS
221	0710-111-1314-0	6213 SEVEN PINES AVE	GRANDVIEW COMMONS
222	0710-111-1315-8	6209 SEVEN PINES AVE	GRANDVIEW COMMONS
223	0710-111-1316-6	6205 SEVEN PINES AVE	GRANDVIEW COMMONS
224	0710-111-1317-4	517 GALILEO DR	GRANDVIEW COMMONS
225	0710-111-1318-2	521 GALILEO DR	GRANDVIEW COMMONS
226	0710-111-1319-0	529 GALILEO DR	GRANDVIEW COMMONS
227	0710-111-1320-7	533 GALILEO DR	GRANDVIEW COMMONS
228	0710-111-1321-5	2 PORTIA CT	GRANDVIEW COMMONS
229	0710-111-1322-3	6 PORTIA CT	GRANDVIEW COMMONS
230	0710-111-1323-1	9 PORTIA CT	GRANDVIEW COMMONS
231	0710-111-1324-9	5 PORTIA CT	GRANDVIEW COMMONS
232	0710-111-1325-7	1 PORTIA CT	GRANDVIEW COMMONS
233	0710-111-1209-3	6213 VICKSBURG RD	GRANDVIEW COMMONS
234	0710-111-1210-0	6205 VICKSBURG RD	GRANDVIEW COMMONS
235	0710-111-1211-8	6201 VICKSBURG RD	GRANDVIEW COMMONS
236	0710-111-1212-6	6113 VICKSBURG RD	GRANDVIEW COMMONS
237	0710-111-1213-4	6109 VICKSBURG RD	GRANDVIEW COMMONS
238	0710-111-1214-2	6105 VICKSBURG RD	GRANDVIEW COMMONS
239	0710-111-1215-0	6101 VICKSBURG RD	GRANDVIEW COMMONS
240	0710-111-1216-8	545 GALILEO DR	GRANDVIEW COMMONS
241	0710-111-1217-6	549 GALILEO DR	GRANDVIEW COMMONS
242	0710-111-1218-4	601 CAPRICORN LN	GRANDVIEW COMMONS
243	0710-111-1219-2	605 CAPRICORN LN	GRANDVIEW COMMONS

244	0710-111-1220-9	609 CAPRICORN LN	GRANDVIEW COMMONS
245	0710-111-1221-7	613 CAPRICORN LN	GRANDVIEW COMMONS
246	0710-111-1222-5	750 TRAVELER LN	GRANDVIEW COMMONS
247	0710-111-1223-3	746 TRAVELER LN	GRANDVIEW COMMONS
248	0710-111-1224-1	742 TRAVELER LN	GRANDVIEW COMMONS
249	0710-111-1225-9	738 TRAVELER LN	GRANDVIEW COMMONS
250	0710-111-1226-7	734 TRAVELER LN	GRANDVIEW COMMONS
251	0710-111-1227-5	730 TRAVELER LN	GRANDVIEW COMMONS
252	0710-111-1228-3	726 TRAVELER LN	GRANDVIEW COMMONS
253	0710-111-1229-1	722 TRAVELER LN	GRANDVIEW COMMONS
OL 14	0710-111-1230-8	6209 VICKSBURG RD	GRANDVIEW COMMONS
		553 GALILEO DR	GRANDVIEW COMMONS
		754 TRAVELER LN	GRANDVIEW COMMONS
OL 15	0710-111-1231-6	701 MCLEAN	GRANDVIEW COMMONS
		561 GALILEO DR	GRANDVIEW COMMONS
		762 TRAVELER LN	GRANDVIEW COMMONS
254	0710-111-2701-8	717 MCLEAN DR	GRANDVIEW COMMONS
255	0710-111-2702-6	721 MCLEAN DR	GRANDVIEW COMMONS
256	0710-111-2703-4	725 MCLEAN DR	GRANDVIEW COMMONS
257	0710-111-2704-2	6202 SHARPSBURG DR	GRANDVIEW COMMONS
258	0710-111-2705-0	6206 SHARPSBURG DR	GRANDVIEW COMMONS
259	0710-111-2706-8	6210 SHARPSBURG DR	GRANDVIEW COMMONS
260	0710-111-2707-6	726 CALLISTO DR	GRANDVIEW COMMONS
261	0710-111-2708-4	718 CALLISTO DR	GRANDVIEW COMMONS
262	0710-111-2709-2	710 CALLISTO DR	GRANDVIEW COMMONS
263	0710-111-2710-9	702 CALLISTO DR	GRANDVIEW COMMONS
		757 TRAVELER LN	GRANDVIEW COMMONS
264	0710-111-0506-4	701 CALLISTO DR	GRANDVIEW COMMONS
265	0710-111-0507-2	709 CALLISTO DR	GRANDVIEW COMMONS
266	0710-111-0508-0	717 CALLISTO DR	GRANDVIEW COMMONS
267	0710-111-0509-8	727 CALLISTO DR	GRANDVIEW COMMONS
268	0710-111-0510-5	735 CALLISTO DR	GRANDVIEW COMMONS
269	0710-111-0407-4	801 CALLISTO DR	GRANDVIEW COMMONS
270	0710-111-0408-2	809 CALLISTO DR	GRANDVIEW COMMONS
271	0710-111-0409-0	817 CALLISTO DR	GRANDVIEW COMMONS
272	0710-111-0410-7	825 CALLISTO DR	GRANDVIEW COMMONS
273	0710-111-0411-5	833 CALLISTO DR	GRANDVIEW COMMONS
274	0710-111-0412-3	841 CALLISTO DR	GRANDVIEW COMMONS
275	0710-111-2801-6	826 CALLISTO DR	GRANDVIEW COMMONS
276	0710-111-2802-4	818 CALLISTO DR	GRANDVIEW COMMONS
277	0710-111-2803-2	810 CALLISTO DR	GRANDVIEW COMMONS
278	0710-111-2804-0	802 CALLISTO DR	GRANDVIEW COMMONS
279	0710-111-2805-8	801 MCLEAN DR	GRANDVIEW COMMONS
280	0710-111-2806-6	809 MCLEAN DR	GRANDVIEW COMMONS
281	0710-111-2807-4	817 MCLEAN DR	GRANDVIEW COMMONS
282	0710-111-2808-2	825 MCLEAN DR	GRANDVIEW COMMONS
283	0710-111-2809-0	6202 KILPATRICK LN	GRANDVIEW COMMONS



284	0710-111-2810-7	6206 KILPATRICK LN	GRANDVIEW COMMONS
285	0710-111-2811-5	6210 KILPATRICK LN	GRANDVIEW COMMONS
286	0710-111-0306-8	6201 KILPATRICK LN	GRANDVIEW COMMONS
292	0710-111-2603-6	6118 KILPATRICK LN	GRANDVIEW COMMONS
		834 MCLEAN DR	GRANDVIEW COMMONS
293	0710-111-2604-4	826 MCLEAN DR	GRANDVIEW COMMONS
299	0710-111-2504-6	810 MCLEAN DR	GRANDVIEW COMMONS
300	0710-111-2505-4	802 MCLEAN DR	GRANDVIEW COMMONS
301	0710-111-2506-2	6109 SHARPSBURG DR	GRANDVIEW COMMONS
302	0710-111-2507-0	6105 SHARPSBURG DR	GRANDVIEW COMMONS
303	0710-111-2508-8	6101 SHARPSBURG DR	GRANDVIEW COMMONS
304	0710-111-2509-6	6029 SHARPSBURG DR	GRANDVIEW COMMONS
305	0710-111-2510-3	6025 SHARPSBURG DR	GRANDVIEW COMMONS
306	0710-111-2511-1	6021 SHARPSBURG DR	GRANDVIEW COMMONS
307	0710-111-2512-9	6017 SHARPSBURG DR	GRANDVIEW COMMONS
308	0710-111-2513-7	6013 SHARPSBURG DR	GRANDVIEW COMMONS
309	0710-111-2514-5	6009 SHARPSBURG DR	GRANDVIEW COMMONS
310	0710-111-2515-3	6001 SHARPSBURG DR	GRANDVIEW COMMONS
311	0710-111-2401-4	730 MCLEAN DR	GRANDVIEW COMMONS
319	0710-111-2409-8	701 COPERNICUS WAY	GRANDVIEW COMMONS
320	0710-111-2410-5	705 COPERNICUS WAY	GRANDVIEW COMMONS
321	0710-111-2411-3	709 COPERNICUS WAY	GRANDVIEW COMMONS
322	0710-111-2412-1	713 COPERNICUS WAY	GRANDVIEW COMMONS
323	0710-111-2413-9	717 COPERNICUS WAY	GRANDVIEW COMMONS
324	0710-111-2414-7	721 COPERNICUS WAY	GRANDVIEW COMMONS
325	0710-111-2415-5	725 COPERNICUS WAY	GRANDVIEW COMMONS
326	0710-111-2416-3	729 COPERNICUS WAY	GRANDVIEW COMMONS
327	0710-111-2417-1	733 COPERNICUS WAY	GRANDVIEW COMMONS
328	0710-111-2418-9	737 COPERNICUS WAY	GRANDVIEW COMMONS
329	0710-111-2419-7	745 COPERNICUS WAY	GRANDVIEW COMMONS
OL 18	0710-111-2420-4	742 COPERNICUS WAY	GRANDVIEW COMMONS
		605 GALILEO DR	GRANDVIEW COMMONS
330	0710-111-2301-6	746 COPERNICUS WAY	GRANDVIEW COMMONS
331	0710-111-2302-4	742 COPERNICUS WAY	GRANDVIEW COMMONS
332	0710-111-2303-2	734 COPERNICUS WAY	GRANDVIEW COMMONS
333	0710-111-2304-0	726 COPERNICUS WAY	GRANDVIEW COMMONS
334	0710-111-2305-8	718 COPERNICUS WAY	GRANDVIEW COMMONS
335	0710-111-2306-6	714 COPERNICUS WAY	GRANDVIEW COMMONS
336	0710-111-2307-4	710 COPERNICUS WAY	GRANDVIEW COMMONS
337	0710-111-2308-2	706 COPERNICUS WAY	GRANDVIEW COMMONS
338	0710-111-2309-0	702 COPERNICUS WAY	GRANDVIEW COMMONS
339	0710-111-2310-7	801 CARINA LN	GRANDVIEW COMMONS
340	0710-111-2311-5	805 CARINA LN	GRANDVIEW COMMONS
341	0710-111-2312-3	809 CARINA LN	GRANDVIEW COMMONS
342	0710-111-2313-1	813 CARINA LN	GRANDVIEW COMMONS
343	0710-111-2314-9	817 CARINA LN	GRANDVIEW COMMONS
344	0710-111-2315-7	825 CARINA LN	GRANDVIEW COMMONS

345	0710-111-2316-5	833 CARINA LN	GRANDVIEW COMMONS
346	0710-111-2317-3	841 CARINA LN	GRANDVIEW COMMONS
OL 19	0710-111-2318-1	617 GALILEO DR	GRANDVIEW COMMONS
		6026 SHARPSBURG DR	GRANDVIEW COMMONS
OL 20	0710-111-2319-9	701 GALILEO DR	GRANDVIEW COMMONS
		6010 SHARPSBUG DR	GRANDVIEW COMMONS
347	0710-111-2101-0	628 MCLEAN DR	GRANDVIEW COMMONS
348	0710-111-2102-8	624 MCLEAN DR	GRANDVIEW COMMONS
349	0710-111-2103-6	620 MCLEAN DR	GRANDVIEW COMMONS
350	0710-111-2104-4	618 MCLEAN DR	GRANDVIEW COMMONS
351	0710-111-2105-2	614 MCLEAN DR	GRANDVIEW COMMONS
352	0710-111-2106-0	610 MCLEAN DR	GRANDVIEW COMMONS
353	0710-111-2107-8	606 MCLEAN DR	GRANDVIEW COMMONS
354	0710-111-2108-6	601 NORTH STAR DR	GRANDVIEW COMMONS
355	0710-111-2109-4	605 NORTH STAR DR	GRANDVIEW COMMONS
356	0710-111-2110-1	609 NORTH STAR DR	GRANDVIEW COMMONS
357	0710-111-2111-9	613 NORTH STAR DR	GRANDVIEW COMMONS
358	0710-111-2112-7	617 NORTH STAR DR	GRANDVIEW COMMONS
359	0710-111-2113-5	609 COPERNICUS WAY	GRANDVIEW COMMONS
360	0710-111-2114-3	613 COPERNICUS WAY	GRANDVIEW COMMONS
361	0710-111-2115-1	617 COPERNICUS WAY	GRANDVIEW COMMONS
362	0710-111-2116-9	621 COPERNICUS WAY	GRANDVIEW COMMONS
363	0710-111-2117-7	625 COPERNICUS WAY	GRANDVIEW COMMONS
364	0710-111-2118-5	629 COPERNICUS WAY	GRANDVIEW COMMONS
365	0710-111-2119-3	633 COPERNICUS WAY	GRANDVIEW COMMONS
366	0710-111-2120-0	637 COPERNICUS WAY	GRANDVIEW COMMONS
367	0710-111-2121-8	610 GALILEO DR	GRANDVIEW COMMONS
OL 21	0710-111-2122-6	605 COPERNICUS WAY	GRANDVIEW COMMONS
		606 GALILEO DR	GRANDVIEW COMMONS
368	0710-111-2201-8	642 COPERNICUS WAY	GRANDVIEW COMMONS
369	0710-111-2202-6	638 COPERNICUS WAY	GRANDVIEW COMMONS
370	0710-111-2203-4	634 COPERNICUS WAY	GRANDVIEW COMMONS
371	0710-111-2204-2	630 COPERNICUS WAY	GRANDVIEW COMMONS
372	0710-111-2205-0	626 COPERNICUS WAY	GRANDVIEW COMMONS
373	0710-111-2206-8	622 COPERNICUS WAY	GRANDVIEW COMMONS
374	0710-111-2207-6	618 COPERNICUS WAY	GRANDVIEW COMMONS
375	0710-111-2208-4	614 COPERNICUS WAY	GRANDVIEW COMMONS
376	0710-111-2209-2	610 COPERNICUS WAY	GRANDVIEW COMMONS
377	0710-111-2210-9	625 NORTH STAR DR	GRANDVIEW COMMONS
378	0710-111-2211-7	629 NORTH STAR DR	GRANDVIEW COMMONS
379	0710-111-2212-5	633 NORTH STAR DR	GRANDVIEW COMMONS
380	0710-111-2213-3	637 NORTH STAR DR	GRANDVIEW COMMONS
381	0710-111-2214-1	641 NORTH STAR DR	GRANDVIEW COMMONS
382	0710-111-2215-9	705 APOLLO WAY	GRANDVIEW COMMONS
383	0710-111-2216-7	709 APOLLO WAY	GRANDVIEW COMMONS
384	0710-111-2217-5	713 APOLLO WAY	GRANDVIEW COMMONS
385	0710-111-2218-3	717 APOLLO WAY	GRANDVIEW COMMONS

386	0710-111-2219-1	721 APOLLO WAY	GRANDVIEW COMMONS
387	0710-111-2220-8	725 APOLLO WAY	GRANDVIEW COMMONS
388	0710-111-2221-6	729 APOLLO WAY	GRANDVIEW COMMONS
389	0710-111-2222-4	733 APOLLO WAY	GRANDVIEW COMMONS
390	0710-111-2223-2	737 APOLLO WAY	GRANDVIEW COMMONS
OL 22	0710-111-2224-0	606 COPERNICUS WAY	GRANDVIEW COMMONS
		618 GALILEO DR	GRANDVIEW COMMONS
OL 16	0710-111-2901-4	733 TRAVELER	GRANDVIEW COMMONS
391	0710-112-0501-2	710 GALILEO DR	GRANDVIEW COMMONS
392	0710-112-0502-0	706 GALILEO DR	GRANDVIEW COMMONS
393	0710-112-0503-8	702 GALILEO DR	GRANDVIEW COMMONS
394	0710-112-0504-6	730 APOLLO WAY	GRANDVIEW COMMONS
395	0710-112-0505-4	722 APOLLO WAY	GRANDVIEW COMMONS
396	0710-112-0506-2	718 APOLLO WAY	GRANDVIEW COMMONS
397	0710-112-0507-0	714 APOLLO WAY	GRANDVIEW COMMONS
398	0710-112-0508-8	710 APOLLO WAY	GRANDVIEW COMMONS
399	0710-112-0509-6	706 APOLLO WAY	GRANDVIEW COMMONS
400	0710-112-0510-3	701 NORTH STAR DR	GRANDVIEW COMMONS
401	0710-112-0511-1	705 NORTH STAR DR	GRANDVIEW COMMONS
402	0710-112-0512-9	709 NORTH STAR DR	GRANDVIEW COMMONS
403	0710-112-0513-7	713 NORTH STAR DR	GRANDVIEW COMMONS
404	0710-112-0514-5	709 MILKY WAY	GRANDVIEW COMMONS
405	0710-112-0515-3	713 MILKY WAY	GRANDVIEW COMMONS
406	0710-112-0516-1	717 MILKY WAY	GRANDVIEW COMMONS
407	0710-112-0517-9	721 MILKY WAY	GRANDVIEW COMMONS
408	0710-112-0518-7	725 MILKY WAY	GRANDVIEW COMMONS
409	0710-112-0519-5	729 MILKY WAY	GRANDVIEW COMMONS
OL 23	0710-112-0520-2	741 MILKY WAY	GRANDVIEW COMMONS
		705 MILKY WAY	GRANDVIEW COMMONS
410	0710-112-0401-4	6002 SHARPSBURG DR	GRANDVIEW COMMONS
411	0710-112-0402-2	6006 SHARPSBURG DR	GRANDVIEW COMMONS
412	0710-112-0403-0	722 GALILEO DR	GRANDVIEW COMMONS
413	0710-112-0404-8	718 GALILEO DR	GRANDVIEW COMMONS
414	0710-112-0405-6	738 MILKY WAY	GRANDVIEW COMMONS
415	0710-112-0406-4	734 MILKY WAY	GRANDVIEW COMMONS
416	0710-112-0407-2	730 MILKY WAY	GRANDVIEW COMMONS
417	0710-112-0408-0	726 MILKY WAY	GRANDVIEW COMMONS
418	0710-112-0409-8	722 MILKY WAY	GRANDVIEW COMMONS
419	0710-112-0410-5	718 MILKY WAY	GRANDVIEW COMMONS
420	0710-112-0411-3	714 MILKY WAY	GRANDVIEW COMMONS
421	0710-112-0412-1	710 MILKY WAY	GRANDVIEW COMMONS
422	0710-112-0413-9	721 NORTH STAR DR	GRANDVIEW COMMONS
423	0710-112-0414-7	725 NORTH STAR DR	GRANDVIEW COMMONS
424	0710-112-0415-5	729 NORTH STAR DR	GRANDVIEW COMMONS
425	0710-112-0416-3	733 NORTH STAR DR	GRANDVIEW COMMONS
426	0710-112-0417-1	709 ORION TRL	GRANDVIEW COMMONS
427	0710-112-0418-9	713 ORION TRL	GRANDVIEW COMMONS

428	0710-112-0419-7	717 ORION TRL	GRANDVIEW COMMONS
429	0710-112-0420-4	721 ORION TRL	GRANDVIEW COMMONS
430	0710-112-0421-2	725 ORION TRL	GRANDVIEW COMMONS
431	0710-112-0422-0	729 ORION TRL	GRANDVIEW COMMONS
432	0710-112-0423-8	733 ORION TRL	GRANDVIEW COMMONS
433	0710-112-0424-6	737 ORION TRL	GRANDVIEW COMMONS
434	0710-112-0425-4	741 ORION TRL	GRANDVIEW COMMONS
OL 24	0710-112-0426-2	705 & 745 ORION TRL	GRANDVIEW COMMONS
		706 & 742 MILKY WAY	GRANDVIEW COMMONS
OL 27	0710-112-0201-8	5901 GEMINI DR	GRANDVIEW COMMONS
		801 NORTH STAR DR	GRANDVIEW COMMONS
		5902 SHARPSBURG DR	GRANDVIEW COMMONS
455	0710-112-1501-1	610 HERCULES TRL	GRANDVIEW COMMONS
		5850 CHARON LN	GRANDVIEW COMMONS
456	0710-112-1502-9	617 JUPITER DR	GRANDVIEW COMMONS
457	0710-112-1503-7	542 APOLLO WAY	GRANDVIEW COMMONS
		601 JUPITER DR	GRANDVIEW COMMONS
		602 HERCULES TRL	GRANDVIEW COMMONS
458	0710-112-1901-3	858 JUPITER DR	GRANDVIEW COMMONS
459	0710-112-1902-1	846 JUPITER LN	GRANDVIEW COMMONS
460	0710-112-1903-9	834 JUPITER LN	GRANDVIEW COMMONS
461	0710-112-1904-7	810 JUPITER LN	GRANDVIEW COMMONS
OL 28	0710-112-1908-9	602 JUPITER LN	GRANDVIEW COMMONS
		522 APOLLO WAY	GRANDVIEW COMMONS
465	0710-112-1909-7	502 APOLLO WAY	GRANDVIEW COMMONS
466	0710-112-0801-6	742 NORTH STAR DR	GRANDVIEW COMMONS
467	0710-112-0802-4	746 NORTH STAR DR	GRANDVIEW COMMONS
468	0710-112-0803-2	750 NORTH STAR DR	GRANDVIEW COMMONS
469	0710-112-0804-0	754 NORTH STAR DR	GRANDVIEW COMMONS
480	0710-112-0815-7	562 APOLLO WAY	GRANDVIEW COMMONS
481	0710-112-0816-5	566 APOLLO WAY	GRANDVIEW COMMONS
482	0710-112-0817-3	570 APOLLO WAY	GRANDVIEW COMMONS
483	0710-112-0818-1	610 ORION TRL	GRANDVIEW COMMONS
484	0710-112-0819-9	614 ORION TRL	GRANDVIEW COMMONS
485	0710-112-0820-6	618 ORION TRL	GRANDVIEW COMMONS
486	0710-112-0821-4	622 ORION TRL	GRANDVIEW COMMONS
487	0710-112-0822-2	626 ORION TRL	GRANDVIEW COMMONS
488	0710-112-0823-0	630 ORION TRL	GRANDVIEW COMMONS
489	0710-112-0824-8	634 ORION TRL	GRANDVIEW COMMONS
490	0710-112-0825-6	638 ORION TRL	GRANDVIEW COMMONS
491	0710-112-0826-4	642 ORION TRL	GRANDVIEW COMMONS
492	0710-112-0827-2	646 ORION TRL	GRANDVIEW COMMONS
493	0710-112-0828-0	650 ORION TRL	GRANDVIEW COMMONS
494	0710-112-0829-8	654 ORION TRL	GRANDVIEW COMMONS
OL 29	0710-112-0830-5	658 & 606 ORION TRL	GRANDVIEW COMMONS
		605 HERCULES TRL	GRANDVIEW COMMONS
495	0710-112-0701-8	722 NORTH STAR DR	GRANDVIEW COMMONS

496	0710-112-0702-6	726 NORTH STAR DR	GRANDVIEW COMMONS
497	0710-112-0703-4	730 NORTH STAR DR	GRANDVIEW COMMONS
498	0710-112-0704-2	734 NORTH STAR DR	GRANDVIEW COMMONS
499	0710-112-0705-0	653 ORION TRL	GRANDVIEW COMMONS
500	0710-112-0706-8	649 ORION TRL	GRANDVIEW COMMONS
501	0710-112-0707-6	645 ORION TRL	GRANDVIEW COMMONS
502	0710-112-0708-4	641 ORION TRL	GRANDVIEW COMMONS
503	0710-112-0709-2	637 ORION TRL	GRANDVIEW COMMONS
504	0710-112-0710-9	633 ORION TRL	GRANDVIEW COMMONS
505	0710-112-0711-7	625 ORION TRL	GRANDVIEW COMMONS
506	0710-112-0712-5	617 ORION TRL	GRANDVIEW COMMONS
507	0710-112-0713-3	609 ORION TRL	GRANDVIEW COMMONS
508	0710-112-0714-1	578 APOLLO WAY	GRANDVIEW COMMONS
509	0710-112-0715-9	582 APOLLO WAY	GRANDVIEW COMMONS
510	0710-112-0716-7	586 APOLLO WAY	GRANDVIEW COMMONS
511	0710-112-0717-5	606 MILKY WAY	GRANDVIEW COMMONS
512	0710-112-0718-3	610 MILKY WAY	GRANDVIEW COMMONS
513	0710-112-0719-1	614 MILKY WAY	GRANDVIEW COMMONS
514	0710-112-0720-8	618 MILKY WAY	GRANDVIEW COMMONS
515	0710-112-0721-6	622 MILKY WAY	GRANDVIEW COMMONS
516	0710-112-0722-4	626 MILKY WAY	GRANDVIEW COMMONS
517	0710-112-0723-2	630 MILKY WAY	GRANDVIEW COMMONS
518	0710-112-0724-0	634 MILKY WAY	GRANDVIEW COMMONS
OL 30	0710-112-0725-8	638 MILKY WAY	GRANDVIEW COMMONS
		605 & 657 ORION TRL	GRANDVIEW COMMONS
519	0710-112-0601-0	633 MILKY WAY	GRANDVIEW COMMONS
520	0710-112-0602-8	629 MILKY WAY	GRANDVIEW COMMONS
521	0710-112-0603-6	625 MILKY WAY	GRANDVIEW COMMONS
522	0710-112-0604-4	617 MILKY WAY	GRANDVIEW COMMONS
523	0710-112-0605-2	602 APOLLO WAY	GRANDVIEW COMMONS
524	0710-112-0606-0	606 APOLLO WAY	GRANDVIEW COMMONS
525	0710-112-0607-8	610 APOLLO WAY	GRANDVIEW COMMONS
526	0710-112-0608-6	614 APOLLO WAY	GRANDVIEW COMMONS
527	0710-112-0609-4	618 APOLLO WAY	GRANDVIEW COMMONS
528	0710-112-0610-1	622 APOLLO WAY	GRANDVIEW COMMONS
529	0710-112-0611-9	702 NORTH STAR DR	GRANDVIEW COMMONS
530	0710-112-0612-7	706 NORTH STAR DR	GRANDVIEW COMMONS
531	0710-112-0613-5	710 NORTH STAR DR	GRANDVIEW COMMONS
532	0710-112-0614-3	714 NORTH STAR DR	GRANDVIEW COMMONS
OL 31	0710-112-0615-1	605 & 637 MILKY WAY	GRANDVIEW COMMONS
533	0710-112-0901-4	557 MILKY WAY	GRANDVIEW COMMONS
534	0710-112-0902-2	549 MILKY WAY	GRANDVIEW COMMONS
535	0710-112-0903-0	541 MILKY WAY	GRANDVIEW COMMONS
536	0710-112-0904-8	533 MILKY WAY	GRANDVIEW COMMONS
537	0710-112-0905-6	525 MILKY WAY	GRANDVIEW COMMONS
538	0710-112-0906-4	517 MILKY WAY	GRANDVIEW COMMONS
539	0710-112-0907-2	509 MILKY WAY	GRANDVIEW COMMONS

540	0710-112-0908-0	501 MILKY WAY	GRANDVIEW COMMONS
OL 10	0710-112-0909-8	609 APOLLO WAY	GRANDVIEW COMMONS
	0710-111-3001-1	502 NORTH STAR DR	GRANDVIEW COMMONS
	0710-023-1216-5	452 NORTH STAR DR	GRANDVIEW COMMONS
541	0710-112-1001-1	506 MILKY WAY	GRANDVIEW COMMONS
542	0710-112-1002-9	510 MILKY WAY	GRANDVIEW COMMONS
543	0710-112-1003-7	518 MILKY WAY	GRANDVIEW COMMONS
544	0710-112-1004-5	526 MILKY WAY	GRANDVIEW COMMONS
545	0710-112-1005-3	534 MILKY WAY	GRANDVIEW COMMONS
546	0710-112-1006-1	542 MILKY WAY	GRANDVIEW COMMONS
547	0710-112-1007-9	550 MILKY WAY	GRANDVIEW COMMONS
548	0710-112-1008-7	558 MILKY WAY	GRANDVIEW COMMONS
549	0710-112-1009-5	585 APOLLO WAY	GRANDVIEW COMMONS
550	0710-112-1010-2	581 APOLLO WAY	GRANDVIEW COMMONS
551	0710-112-1011-0	577 APOLLO WAY	GRANDVIEW COMMONS
552	0710-112-1012-8	557 ORION TRL	GRANDVIEW COMMONS
553	0710-112-1013-6	549 ORION TRL	GRANDVIEW COMMONS
554	0710-112-1014-4	541 ORION TRL	GRANDVIEW COMMONS
555	0710-112-1015-2	533 ORION TRL	GRANDVIEW COMMONS
556	0710-112-1016-0	525 ORION TRL	GRANDVIEW COMMONS
557	0710-112-1017-8	517 ORION TRL	GRANDVIEW COMMONS
558	0710-112-1018-6	509 ORION TRL	GRANDVIEW COMMONS
559	0710-112-1019-4	502 ORION TRL	GRANDVIEW COMMONS
560	0710-112-1101-9	506 ORION TRL	GRANDVIEW COMMONS
561	0710-112-1102-7	510 ORION TRL	GRANDVIEW COMMONS
562	0710-112-1103-5	518 ORION TRL	GRANDVIEW COMMONS
563	0710-112-1104-3	526 ORION TRL	GRANDVIEW COMMONS
564	0710-112-1105-1	534 ORION TRL	GRANDVIEW COMMONS
565	0710-112-1106-9	542 ORION TRL	GRANDVIEW COMMONS
566	0710-112-1107-7	550 ORION TRL	GRANDVIEW COMMONS
567	0710-112-1108-5	558 ORION TRL	GRANDVIEW COMMONS
568	0710-112-1109-3	569 APOLLO WAY	GRANDVIEW COMMONS
569	0710-112-1110-0	565 APOLLO WAY	GRANDVIEW COMMONS
570	0710-112-1111-8	561 APOLLO WAY	GRANDVIEW COMMONS
571	0710-112-1112-6	557 HERCULES TRL	GRANDVIEW COMMONS
572	0710-112-1113-4	549 HERCULES TRL	GRANDVIEW COMMONS
573	0710-112-1114-2	541 HERCULES TRL	GRANDVIEW COMMONS
574	0710-112-1115-0	533 HERCULES TRL	GRANDVIEW COMMONS
575	0710-112-1116-8	525 HERCULES TRL	GRANDVIEW COMMONS
576	0710-112-1117-6	517 HERCULES TRL	GRANDVIEW COMMONS
577	0710-112-1118-4	509 HERCULES TRL	GRANDVIEW COMMONS
578	0710-112-1119-2	505 HERCULES TRL	GRANDVIEW COMMONS
579	0710-112-1201-7	506 HERCULES TRL	GRANDVIEW COMMONS
580	0710-112-1202-5	510 HERCULES TRL	GRANDVIEW COMMONS
581	0710-112-1203-3	518 HERCULES TRL	GRANDVIEW COMMONS
582	0710-112-1204-1	526 HERCULES TRL	GRANDVIEW COMMONS
583	0710-112-1205-9	534 HERCULES TRL	GRANDVIEW COMMONS

584	0710-112-1206-7	542 HERCULES TRL	GRANDVIEW COMMONS
585	0710-112-1207-5	550 HERCULES TRL	GRANDVIEW COMMONS
586	0710-112-1208-3	558 HERCULES TRL	GRANDVIEW COMMONS
587	0710-112-1209-1	553 APOLLO WAY	GRANDVIEW COMMONS
588	0710-112-1210-8	549 APOLLO WAY	GRANDVIEW COMMONS
589	0710-112-1211-6	545 APOLLO WAY	GRANDVIEW COMMONS
590	0710-112-1212-4	541 APOLLO WAY	GRANDVIEW COMMONS
591	0710-112-1213-2	557 JUPITER DR	GRANDVIEW COMMONS
592	0710-112-1214-0	549 JUPITER DR	GRANDVIEW COMMONS
593	0710-112-1215-8	541 JUPITER DR	GRANDVIEW COMMONS
594	0710-112-1216-6	533 JUPITER DR	GRANDVIEW COMMONS
595	0710-112-1217-4	525 JUPITER DR	GRANDVIEW COMMONS
596	0710-112-1218-2	517 JUPITER DR	GRANDVIEW COMMONS
597	0710-112-1219-0	509 JUPITER DR	GRANDVIEW COMMONS
598	0710-112-1220-7	501 JUPITER DR	GRANDVIEW COMMONS
599	0710-112-1301-5	502 JUPITER DR	GRANDVIEW COMMONS
600	0710-112-1302-3	510 JUPITER DR	GRANDVIEW COMMONS
601	0710-112-1303-1	518 JUPITER DR	GRANDVIEW COMMONS
602	0710-112-1304-9	526 JUPITER DR	GRANDVIEW COMMONS
603	0710-112-1305-7	534 JUPITER DR	GRANDVIEW COMMONS
604	0710-112-1306-5	542 JUPITER DR	GRANDVIEW COMMONS
605	0710-112-1307-3	533 APOLLO WAY	GRANDVIEW COMMONS
606	0710-112-1308-1	529 APOLLO WAY	GRANDVIEW COMMONS
607	0710-112-1309-9	525 APOLLO WAY	GRANDVIEW COMMONS
608	0710-112-1310-6	533 LISA ANN DR	GRANDVIEW COMMONS
609	0710-112-1311-4	525 LISA ANN DR	GRANDVIEW COMMONS
610	0710-112-1312-2	517 LISA ANN DR	GRANDVIEW COMMONS
611	0710-112-1313-0	509 LISA ANN DR	GRANDVIEW COMMONS
612	0710-112-1314-8	501 LISA ANN DR	GRANDVIEW COMMONS
613	0710-112-1401-3	502 LISA ANN DR	GRANDVIEW COMMONS
614	0710-112-1402-1	510 LISA ANN DR	GRANDVIEW COMMONS
615	0710-112-1403-9	518 LISA ANN DR	GRANDVIEW COMMONS
616	0710-112-1404-7	517 APOLLO WAY	GRANDVIEW COMMONS
617	0710-112-1405-5	513 APOLLO WAY	GRANDVIEW COMMONS
618	0710-112-1406-3	509 APOLLO WAY	GRANDVIEW COMMONS
619	0710-112-1407-1	505 APOLLO WAY	GRANDVIEW COMMONS
620	0710-112-1408-9	501 APOLLO WAY	GRANDVIEW COMMONS
621	0710-111-2422-0	702 MCLEAN DR	FIRST ADDITION
622	0710-111-2421-2	706 MCLEAN DR	FIRST ADDITION
623	0710-111-2408-0	710 MCLEAN DR	FIRST ADDITION
624	0710-111-2407-2	714 MCLEAN DR	FIRST ADDITION
625	0710-111-2406-4	718 MCLEAN DR	FIRST ADDITION
626	0710-111-2405-6	722 MCLEAN DR	FIRST ADDITION
627	0710-111-2404-8	726 MCLEAN DR	FIRST ADDITION
628	0710-111-2403-0	730 MCLEAN DR	FIRST ADDITION
629	0710-111-2402-2	734 MCLEAN DR	FIRST ADDITION
630	0710-111-2517-9	6020 BIG DIPPER DRIVE	TOWN CENTER ADDITION

631	0710-111-2518-7	6024 BIG DIPPER DRIVE	TOWN CENTER ADDITION
632	0710-111-2519-5	6028 BIG DIPPER DRIVE	TOWN CENTER ADDITION
633	0710-111-2520-2	6032 BIG DIPPER DRIVE	TOWN CENTER ADDITION
634	0710-111-2521-0	6036 BIG DIPPER DRIVE	TOWN CENTER ADDITION
635	0710-111-2522-8	6040 BIG DIPPER DRIVE	TOWN CENTER ADDITION
636	0710-111-2523-6	6044 BIG DIPPER DRIVE	TOWN CENTER ADDITION
637	0710-111-2524-4	6104 BIG DIPPER DRIVE	TOWN CENTER ADDITION
638	0710-111-2525-2	6108 BIG DIPPER DRIVE	TOWN CENTER ADDITION
639	0710-111-2526-0	6112 BIG DIPPER DRIVE	TOWN CENTER ADDITION
640	0710-111-2607-8	6111 BIG DIPPER DRIVE	TOWN CENTER ADDITION
641	0710-111-2608-6	6107 BIG DIPPER DRIVE	TOWN CENTER ADDITION
642	0710-111-2609-4	6103 BIG DIPPER DRIVE	TOWN CENTER ADDITION
643	0710-111-2610-1	6108 KILPATRICK LANE	TOWN CENTER ADDITION
644	0710-111-2611-9	6104 KILPATRICK LANE	TOWN CENTER ADDITION
645	0710-111-2612-7	6103 KILPATRICK LANE	TOWN CENTER ADDITION
646	0710-111-2613-5	6107 KILPATRICK LANE	TOWN CENTER ADDITION
647	0710-111-2614-3	6111 KILPATRICK LANE	TOWN CENTER ADDITION
648	0710-111-2616-9	6010 COTTAGE GROVE ROAD	TOWN CENTER ADDITION
649	0710-112-0111-9	6004 GEMINI DRIVE	TOWN CENTER ADDITION
650	0710-111-2617-7	6012 GEMINI DRIVE	TOWN CENTER ADDITION
		6016 GEMINI DRIVE	TOWN CENTER ADDITION
		6020 GEMINI DRIVE	TOWN CENTER ADDITION
		6022 GEMINI DRIVE	TOWN CENTER ADDITION
651	0710-111-2618-5	6034 GEMINI DRIVE	TOWN CENTER ADDITION
		6038 GEMINI DRIVE	TOWN CENTER ADDITION
OL 32	0710-111-2615-1	6045 BIG DIPPER DRIVE	TOWN CENTER ADDITION
		950 MCLEAN DRIVE	
OL 33			TOWN CENTER ADDITION
653	0710-024-3401-8	320 VENUS WAY	REPLAT NO. 1
654	0710-024-3402-6	324 VENUS WAY	REPLAT NO. 1
655	0710-024-3403-4	328 VENUS WAY	REPLAT NO. 1
656	0710-024-3404-2	3220 SATURN DRIVE	REPLAT NO. 1
		332 VENUS WAY	REPLAT NO. 1
657	0710-024-3406-8	331 GALILEO DRIVE	REPLAT NO. 1
		6204 SATURN DRIVE	REPLAT NO. 1
658	0710-024-3407-6	327 GALILEO DRIVE	REPLAT NO. 1
659	0710-024-3408-4	323 GALILEO DRIVE	REPLAT NO. 1
660	0710-024-3409-2	319 GALILEO DRIVE	REPLAT NO. 1
661	0710-024-3410-9	315 GALILEO DRIVE	REPLAT NO. 1
662	0710-024-341-7	31 GALILEO DRIVE	REPLAT NO. 1
663	0710-024-3506-6	6123 CALDERA STREET	REPLAT NO. 1
		324 GALILEO DRIVE	REPLAT NO. 1
664	0710-024-3507-4	328 GALILEO DRIVE	REPLAT NO. 1
665	0710-024-3508-2	332 GALILEO DRIVE	REPLAT NO. 1
		6124 SATURN DRIVE	REPLAT NO. 1
666	0710-024-3509-0	6120 SATURN DRIVE	REPLAT NO. 1



667	0710-024-3510-7	6116 SATURN DRIVE	REPLAT NO. 1
668	0710-024-3511-5	6112 SATURN DRIVE	REPLAT NO. 1
669	0710-024-3512-3	6108 SATURN DRIVE	REPLAT NO. 1
670	0710-024-3513-1	331 NORTH STAR DRIVE	REPLAT NO. 1
		6104 SATURN DRIVE	REPLAT NO. 1
671	0710-024-3514-9	327 NORTH STAR DRIVE	REPLAT NO. 1
672	0710-024-3501-6	6103 CALDERA STREET	REPLAT NO. 1
		323 NORTH STAR DRIVE	REPLAT NO. 1
673	0710-024-3502-4	6107 CALDERA STREET	REPLAT NO. 1
674	0710-024-3503-2	611 CALDERA STREET	REPLAT NO. 1
675	0710-024-3504-0	6115 CALDERA STREET	REPLAT NO. 1
676	0710-024-3505-8	6119 CALDERA STREET	REPLAT NO. 1
677	0710-024-3606-4	404 GALILEO DRIVE	REPLAT NO. 1
		6123 SATURN DRIVE	REPLAT NO. 1
678	0710-024-3607-2	408 GALILEO DRIVE	REPLAT NO. 1
679	0710-024-3608-0	412 GALILEO DRIVE	REPLAT NO. 1
		6124 ARIES WAY	REPLAT NO. 1
680	0710-024-3609-8	6120 ARIES WAY	REPLAT NO. 1
681	0710-024-3610-5	6116 ARIES WAY	REPLAT NO. 1
682	0710-024-3611-3	6112 ARIES WAY	REPLAT NO. 1
683	0710-024-3612-1	6108 ARIES WAY	REPLAT NO. 1
684	0710-024-3613-9	419 NORTH STAR DRIVE	REPLAT NO. 1
685	0710-024-3614-7	411 NORTH STAR DRIVE	REPLAT NO. 1
686	0710-024-3601-4	403 NORTH STAR DRIVE	REPLAT NO. 1
		6103 SATURN DRIVE	REPLAT NO. 1
687	0710-024-3602-2	6107 SATURN DRIVE	REPLAT NO. 1
688	0710-024-3603-0	6111 SATURN DRIVE	REPLAT NO. 1
689	0710-024-3604-8	6115 SATURN DRIVE	REPLAT NO. 1
690	0710-024-3605-6	6119 SATURN DRIVE	REPLAT NO. 1
691	0710-024-0522-5	6219 SATURN DRIVE	REPLAT NO. 1
		404 VENUS WAY	REPLAT NO. 1
692	0710-024-0523-3	410 VENUS WAY	REPLAT NO. 1
693	0710-024-0524-1	416 VENUS WAY	REPLAT NO. 1
694	0710-024-0525-9	422 VENUS WAY	REPLAT NO. 1
695	0710-024-0526-7	428 VENUS WAY	REPLAT NO. 1
696	0710-024-0527-5	436 VENUS WAY	REPLAT NO. 1
697	0710-024-0528-3	444 VENUS WAY	REPLAT NO. 1
698	0710-024-0529-1	452 VENUS WAY	REPLAT NO. 1
699	0710-024-0530-8	460 VENUS WAY	REPLAT NO. 1
700	0710-024-0531-6	474 VENUS WAY	REPLAT NO. 1
701	0710-024-0532-4	439 GALILEO DRIVE	REPLAT NO. 1
702	0710-024-0533-2	435 GALILEO DRIVE	REPLAT NO. 1
704	0710-024-0535-8	423 GALILEO DRIVE	REPLAT NO. 1
705	0710-024-0536-6	419 GALILEO DRIVE	REPLAT NO. 1
706	0710-024-0537-4	415 GALILEO DRIVE	REPLAT NO. 1

707	0710-024-0636-4	416 GALILEO DRIVE	REPLAT NO. 1
		6131 ARIES WAY	REPLAT NO. 1
708	0710-024-0635-6	420 GALILEO DRIVE	REPLAT NO. 1
709	0710-024-0634-8	424 GALILEO DRIVE	REPLAT NO. 1
710	0710-024-0633-0	428 GALILEO DRIVE	REPLAT NO. 1
711	0710-024-0632-2	432 GALILEO DRIVE	REPLAT NO. 1
712	0710-024-0631-4	436 GALILEO DRIVE	REPLAT NO. 1
713	0710-024-0630-6	440 GALILEO DRIVE	REPLAT NO. 1
714	0710-024-0629-9	444 GALILEO DRIVE	REPLAT NO. 1
715	0710-024-0628-1	448 GALILEO DRIVE	REPLAT NO. 1
716	0710-024-0627-3	452 GALILEO DRIVE	REPLAT NO. 1
717	0710-024-0626-5	456 GALILEO DRIVE	REPLAT NO. 1
718	0710-024-0625-7	460 GALILEO DRIVE	REPLAT NO. 1
719	0710-024-3912-5	455 PLUTO STREET	REPLAT NO. 1
720	0710-024-3911-7	451 PLUTO STREET	REPLAT NO. 1
721	0710-024-3910-9	447 PLUTO STREET	REPLAT NO. 1
722	0710-024-3909-2	443 PLUTO STREET	REPLAT NO. 1
723	0710-024-3908-4	439 PLUTO STREET	REPLAT NO. 1
724	0710-024-3907-6	435 PLUTO STREET	REPLAT NO. 1
725	0710-024-3906-8	431 PLUTO STREET	REPLAT NO. 1
726	0710-024-3905-0	427 PLUTO STREET	REPLAT NO. 1
727	0710-024-3904-2	423 PLUTO STREET	REPLAT NO. 1
728	0710-024-3903-4	419 PLUTO STREET	REPLAT NO. 1
729	0710-024-3902-6	415 PLUTO STREET	REPLAT NO. 1
730	0710-024-3901-8	411 PLUTO STREET	REPLAT NO. 1
		6123 ARIES WAY	REPLAT NO. 1
731	0710-024-3801-0	404 PLUTO STREET	REPLAT NO. 1
		6111 ARIES WAY	REPLAT NO. 1
732	0710-024-3802-8	408 PLUTO STREET	REPLAT NO. 1
733	0710-024-3803-6	412 PLUTO STREET	REPLAT NO. 1
734	0710-024-3804-4	416 PLUTO STREET	REPLAT NO. 1
735	0710-024-3805-2	420 PLUTO STREET	REPLAT NO. 1
736	0710-024-3806-0	424 PLUTO STREET	REPLAT NO. 1
737	0710-024-3807-8	428 PLUTO STREET	REPLAT NO. 1
738	0710-024-3808-6	432 PLUTO STREET	REPLAT NO. 1
739	0710-024-3809-4	436 PLUTO STREET	REPLAT NO. 1
740	0710-024-3810-1	440 PLUTO STREET	REPLAT NO. 1
741	0710-024-3811-9	444 PLUTO STREET	REPLAT NO. 1
742	0710-024-3812-7	448 PLUTO STREET	REPLAT NO. 1
746	0710-024-3711-1	463 NORTH STAR DRIVE	REPLAT NO. 1
747	0710-024-3710-3	459 NORTH STAR DRIVE	REPLAT NO. 1
748	0710-024-3709-6	455 NORTH STAR DRIVE	REPLAT NO. 1
749	0710-024-3708-8	451 NORTH STAR DRIVE	REPLAT NO. 1
750	0710-024-3707-0	447 NORTH STAR DRIVE	REPLAT NO. 1
751	0710-024-3706-2	443 NORTH STAR DRIVE	REPLAT NO. 1
752	0710-024-3705-4	439 NORTH STAR DRIVE	REPLAT NO. 1
753	0710-024-3704-6	435 NORTH STAR DRIVE	REPLAT NO. 1

754	0710-024-3703-8	431 NORTH STAR DRIVE	REPLAT NO. 1
755	0710-024-3702-0	427 NORTH STAR DRIVE	REPLAT NO. 1
756	0710-024-3701-2	423 NORTH STAR DRIVE	REPLAT NO. 1
		6103 ARIES WAY	REPLAT NO. 1
OL 34	0710-024-3405-0	6212 SATURN DRIVE	REPLAT NO. 1
		316 VENUS WAY	
OL 35	0710-024-0538-2	413 GALILEO DRIVE	REPLAT NO. 1
OL 36			REPLAT NO. 1
OL 37			REPLAT NO. 1
OL 38			REPLAT NO. 1
900	0710-111-0308-4	6205 KILPATRICK LANE	CSM 12762
901	0710-111-0309-2	6207 KILPATRICK LANE	CSM 12762
902	0710-111-0310-9	6209 KILPATRICK LANE	CSM 12762
903	0710-111-0311-7	6211 KILPATRICK LANE	CSM 12762
904	0710-111-0312-5	6213 KILPATRICK LANE	CSM 12763
905	0710-111-0313-3	6215 KILPATRICK LANE	CSM 12763
997	0710-111-2034-3	511 NORTH STAR DRIVE	REPLAT NO. 2
998	0710-111-2033-5	509 NORTH STAR DRIVE	REPLAT NO. 2
999	0710-111-2032-7	505 NORTH STAR DRIVE	REPLAT NO. 2
1000	0710-111-2031-9	501 NORTH STAR DRIVE	REPLAT NO. 2
1001	0710-111-2030-1	6105 DOMINION DRIVE	REPLAT NO. 2
1002	0710-111-2029-4	6109 DOMINION DRIVE	REPLAT NO. 2
1003	0710-024-3720-2	6110 DOMINION DRIVE	REPLAT NO. 2
1004	0710-024-3719-5	6106 DOMINION DRIVE	REPLAT NO. 2
1005	0710-024-3718-7	481 NORTH STAR DRIVE	REPLAT NO. 2
1006	0710-024-3717-9	477 NORTH STAR DRIVE	REPLAT NO. 2
1007	0710-024-3716-1	473 NORTH STAR DRIVE	REPLAT NO. 2
1008	0710-024-3715-3	469 NORTH STAR DRIVE	REPLAT NO. 2
Lot 1	0710-111-1927-1	529 PLUTO STREET	CSM 11218
Lot 2	0710-111-1928-9	525 PLUTO STREET	CSM 11218
Lot 3	0710-111-1910-6	530 GALILEO DRIVE	CSM 11218
Lot 4	0710-111-1911-4	534 GALILEO DRIVE	CSM 11218

**Exhibit "C"**

Description of Original Declaration and Amendments

	<b><u>Document</u></b>	<b><u>Recording Date</u></b>	<b><u>Document Number</u></b>
1.)	Original Declaration	12/19/2002	3615505
2.)	First Amendment	3/27/2003	3678368
3.)	Second Amendment	7/10/2003	3755204
4.)	Third Amendment	8/21/2003	3792373
5.)	Fourth Amendment	10/14/2003	3827186
6.)	Fifth Amendment	2/12/2004	3872555
7.)	Sixth Amendment	2/20/2007	4282664
8.)	Seventh Amendment	5/14/2009	4546051
9.)	Eighth Amendment	2/11/2011	4744838
10.)	Ninth Amendment	8/3/2012	4897648
11.)	Tenth Amendment	7/8/2013	5007399
12.)	Eleventh Amendment	4/17/2015	5143981

TWELFTH AMENDMENT TO  
DECLARATION OF PROTECTIVE  
COVENANTS

KRISTI CHLEBOWSKI  
DANE COUNTY  
REGISTER OF DEEDS

This Twelfth Amendment to the Declaration of Protective Covenants, Conditions and Restrictions for the Plat of Grandview Commons (the "**Twelfth Amendment**") is made by MREC VH Madison Investors LLC, a Delaware limited liability company ("**MREC Madison**") and MREC VH Madison, LLC, a Delaware limited liability company ("**MREC VH**") and collectively with MREC Madison, the "**Declarant**").

DOCUMENT #

**5308238**

02/24/2017 2:14 PM

Trans. Fee:

Exempt #:

Rec. Fee: 30.00

Pages: 30

**WITNESSETH**

**WHEREAS**, Declarant owns certain lands located in the subdivision generally known as "Grandview Commons"; and

**WHEREAS**, MREC VH Grandview Commons LLC ("**Owner**") is the owner of the real property described in the plat known as the North Addition to Grandview Commons (the "**North Addition**"), the lots contained therein being legally described in Exhibit "A" attached hereto and incorporated herein by reference (the "**North Addition Lots**"); and

**WHEREAS**, in addition to the North Addition Lots, Grandview Commons, as that term is used herein, consists of the land described in Exhibit "B", attached hereto and incorporated herein by reference (together with the North Addition Lots, referred to herein as the "**Existing Lots**"); and

**WHEREAS**, the Existing Lots are subject to that certain Declaration of Conditions, Covenants and Restrictions for Grandview Commons dated December 19, 2002, and recorded in the office of the Dane County, Wisconsin Register of Deeds on December 19, 2002, as Document No. 3615505 (the "**Original Declaration**") which Original Declaration was subsequently amended by Amendments One through Eleven, each of which amendments is further described in Exhibit "C" attached hereto and incorporated herein by reference (the "**Original Declaration**" and amendments described in Exhibit "C" shall be herein collectively referred to as the "**Declaration**"); and

**WHEREAS**, MREC Madison and MREC VH have succeeded to the position of Declarant under the Declaration; and

**NOW, THEREFORE**, Declarant does hereby amend the Declaration as follows:

Name and Return Address:  
Attorney Gregory J. Paradise  
Mohs, MacDonald, Widder, Paradise & Van Note  
20 North Carroll Street  
Madison, WI 53703

See Attached Exhibits

(Parcel Identification Number)


- 1.) **Use Easements.** Pursuant to the authority granted Developer by paragraph 6(D) of the First Amendment, Exhibit "B" to the First Amendment as amended by the Seventh Amendment is hereby further amended to provide that Lots 1001 and 1002 in Grandview Commons Replat No. 2 shall have a Use Easement Pairing and are hereby made subject to the Use Easement provisions found in paragraph 6 of the First Amendment as modified by paragraph 1 of the Seventh Amendment.
  
- 2.) **Legal Descriptions.** Lots 997-1008 of Grandview Commons Replat No. 2 are made subject to the Declaration. Previous legal descriptions of the Existing Lots are amended as follows: Lots 1-4 of Certified Survey Map No. 11218 shall replace and supersede Lots 1000-4000, Certified Survey Map No. 11218, as the latter description was in error. The terms "Lot", "Lots", "Property" and "Properties" shall mean and refer to those lots described in Exhibit "B" attached hereto, which shall replace and supersede Exhibit "B" to the Declaration.
  
- 3.) **Effect of Amendment.** Except as amended herein, all terms, covenants and conditions of the Declaration shall remain unchanged.

Dated this 23 day of February, 2017.

*[Signatures on Following Pages]*

**MREC VH MADISON INVESTORS LLC**

Veridian Homes JV, LLC, its authorized signatory, Member and Project Manager




By: \_\_\_\_\_  
Print Name: Jeff Rosenberg  
Print Title: Authorized Officer & Signatory  
Date: 2/23/17

STATE OF WISCONSIN )  
  )ss>  
COUNTY OF DANE         )

Personally came before me, a notary public for the above State and County, this 23 day of February, 2017, the above-named Jeff Rosenberg to me known to be the person who executed the foregoing instrument and acknowledged the same in the capacity and for the purposes therein intended.

Angie Christensen  
Print Name: Angie Christensen  
Notary Public, State of Wisconsin  
My Commission expires: 5-1-20



**MREC VH MADISON, LLC**


Veridian Homes JV, LLC, its authorized signatory, Member and Project Manager

By: [Signature]  
Print Name: Jeff Rosenberg  
Print Title: Authorized Official & Signatory  
Date: 2/23/17

STATE OF WISCONSIN )  
 )ss>  
COUNTY OF DANE )

Personally came before me, a notary public for the above State and County, this 23 day of February, 2017, the above-named Jeff Rosenberg, to me known to be the person who executed the foregoing instrument and acknowledged the same in the capacity and for the purposes therein intended.

[Signature]  
Print Name: Angie Christensen  
Notary Public, State of Wisconsin  
My Commission expires: 5-1-20





**MREC VH GRANDVIEW COMMONS LLC**


Veridian Homes JV, LLC, its authorized signatory, Member and Project Manager

By: [Signature]  
Print Name: Jeff Rosenberg  
Print Title: Authorized Officer & Signatory  
Date: 2/23/17

STATE OF WISCONSIN    )  
  )ss>  
COUNTY OF DANE        )

Personally came before me, a notary public for the above State and County, this 23 day of February, 2017, the above-named Jeff Rosenberg, to me known to be the person who executed the foregoing instrument and acknowledged the same in the capacity and for the purposes therein intended.

[Signature]  
Print Name: Angie Christensen  
Notary Public, State of Wisconsin  
My Commission expires: 5-1-20



**THIS DOCUMENT DRAFTED BY:**  
Attorney Gregory J. Paradise  
Mohs, MacDonald, Widder, Paradise & Van Note  
20 North Carroll Street  
Madison, WI 53703

**EXHIBIT "A"**

**Description of North Addition Lots  
(See attached for PINS)**

Lots 760-996, Outlots 39-48, North Addition to Grandview Commons, City of Madison,  
Dane County, WI

**Exhibit "A"**  
**Legal Description of the North Addition**  
**(PINS)**

<b>LOT #</b>	<b>PARCEL NUMBER</b>	<b>STREET ADDRESS</b>
760	0710 - 023 - 0101 - 9	114 MILKY WAY 5922 JACKSON QUARRY LN
761	0710 - 023 - 0201 - 7	6002 DRISCOLL DR 103 MILKY WAY
762	0710 - 023 - 0202 - 5	6006 DRISCOLL DR
763	0710 - 023 - 0203 - 3	6010 DRISCOLL DR
764	0710 - 023 - 0204 - 1	6014 DRISCOLL DR
765	0710 - 023 - 0205 - 9	6020 DRISCOLL DR
766	0710 - 023 - 0206 - 7	6026 DRISCOLL DR
767	0710 - 023 - 0207 - 5	6032 DRISCOLL DR
768	0710 - 023 - 0208 - 3	6038 DRISCOLL DR
769	0710 - 023 - 0301 - 5	111 MILKY WAY
770	0710 - 023 - 0302 - 3	113 MILKY WAY
771	0710 - 023 - 0303 - 1	117 MILKY WAY
772	0710 - 023 - 0304 - 9	119 MILKY WAY
773	0710 - 023 - 0305 - 7	123 MILKY WAY
774	0710 - 023 - 0306 - 5	125 MILKY WAY
775	0710 - 023 - 0307 - 3	129 MILKY WAY
776	0710 - 023 - 0308 - 1	131 MILKY WAY
777	0710 - 023 - 0309 - 9	135 MILKY WAY
778	0710 - 023 - 0310 - 6	137 MILKY WAY
779	0710 - 023 - 0311 - 4	141 MILKY WAY
780	0710 - 023 - 0312 - 2	143 MILKY WAY
781	0710 - 023 - 0313 - 0	147 MILKY WAY
782	0710 - 023 - 0314 - 8	149 MILKY WAY
783	0710 - 023 - 0315 - 6	153 MILKY WAY
784	0710 - 023 - 0316 - 4	155 MILKY WAY 6002 RAGAN ST
785	0710 - 023 - 0317 - 2	150 ALTON DR
786	0710 - 023 - 0318 - 0	148 ALTON DR
787	0710 - 023 - 0319 - 8	144 ALTON DR
788	0710 - 023 - 0320 - 5	142 ALTON DR
789	0710 - 023 - 0321 - 3	138 ALTON DR
790	0710 - 023 - 0322 - 1	136 ALTON DR
791	0710 - 023 - 0323 - 9	132 ALTON DR
792	0710 - 023 - 0324 - 7	130 ALTON DR
793	0710 - 023 - 0325 - 5	126 ALTON DR
794	0710 - 023 - 0326 - 3	124 ALTON DR
795	0710 - 023 - 0327 - 1	120 ALTON DR
796	0710 - 023 - 0328 - 9	118 ALTON DR

797	0710 - 023 - 0329 - 7	114 ALTON DR
798	0710 - 023 - 0330 - 4	112 ALTON DR
799	0710 - 023 - 0401 - 3	113 ALTON DR 6015 DRISCOLL DR
800	0710 - 023 - 0402 - 1	125 ALTON DR
801	0710 - 023 - 0403 - 9	137 ALTON DR
802	0710 - 023 - 0404 - 7	143 ALTON DR
803	0710 - 023 - 0405 - 5	149 ALTON DR 6034 RAGAN ST
804	0710 - 023 - 0501 - 1	6043 RAGAN ST
805	0710 - 023 - 0502 - 9	6039 RAGAN ST
806	0710 - 023 - 0503 - 7	201 ALTON DR 6035 RAGAN ST
807	0710 - 023 - 0504 - 5	209 ALTON DR
808	0710 - 023 - 0505 - 3	217 ALTON DR
809	0710 - 023 - 0506 - 1	225 ALTON DR
810	0710 - 023 - 0507 - 9	233 ALTON DR
811	0710 - 023 - 0508 - 7	241 ALTON DR
812	0710 - 023 - 0509 - 5	249 ALTON DR 6044 STONEY OAK LN
813	0710 - 023 - 0601 - 9	6001 RAGAN ST 207 MILKY WAY
814	0710 - 023 - 0602 - 7	6005 RAGAN ST
815	0710 - 023 - 0603 - 5	6009 RAGAN ST
816	0710 - 023 - 0604 - 3	202 ALTON DR 6013 RAGAN ST
817	0710 - 023 - 0605 - 1	210 ALTON DR
818	0710 - 023 - 0606 - 9	218 ALTON DR
819	0710 - 023 - 0607 - 7	226 ALTON DR
820	0710 - 023 - 0608 - 5	6024 STONEY OAK LN 242 ALTON DR
821	0710 - 023 - 0609 - 3	6018 STONEY OAK LN
822	0710 - 023 - 0610 - 0	6014 STONEY OAK LN
823	0710 - 023 - 0611 - 8	6010 STONEY OAK LN
824	0710 - 023 - 0612 - 6	6006 STONEY OAK LN
825	0710 - 023 - 0613 - 4	6002 STONEY OAK LN 211 MILKY WAY
826	0710 - 023 - 0701 - 7	305 MILKY WAY 6003 STONEY OAK LN
827	0710 - 023 - 0702 - 5	6007 STONEY OAK LN
828	0710 - 023 - 0703 - 3	6011 STONEY OAK LN
829	0710 - 023 - 0704 - 1	6015 STONEY OAK LN
830	0710 - 023 - 0705 - 9	302 ALTON DR 6019 STONEY OAK LN
831	0710 - 023 - 0706 - 7	306 ALTON DR

832	0710 - 023 - 0707 - 5	310 ALTON DR 6020 LYDA WOODS LN
833	0710 - 023 - 0708 - 3	6016 LYDA WOODS LN
834	0710 - 023 - 0709 - 1	6012 LYDA WOODS LN
835	0710 - 023 - 0710 - 8	6008 LYDA WOODS LN
836	0710 - 023 - 0711 - 6	313 MILKY WAY 6004 LYDA WOODS LN
837	0710 - 023 - 0712 - 4	309 MILKY WAY
838	0710 - 023 - 0801 - 5	317 MILKY WAY 6005 LYDA WOODS LN
839	0710 - 023 - 0802 - 3	6009 LYDA WOODS LN
840	0710 - 023 - 0803 - 1	6013 LYDA WOODS LN
841	0710 - 023 - 0804 - 9	6017 LYDA WOODS LN
842	0710 - 023 - 0805 - 7	6021 LYDA WOODS LN
843	0710 - 023 - 0806 - 5	314 ALTON DR 6025 LYDA WOODS LN
844	0710 - 023 - 0807 - 3	318 ALTON DR
845	0710 - 023 - 0808 - 1	322 ALTON DR 6024 CALDERA ST
846	0710 - 023 - 0809 - 9	6020 CALDERA ST
847	0710 - 023 - 0810 - 6	6016 CALDERA ST
848	0710 - 023 - 0811 - 4	6012 CALDERA ST
849	0710 - 023 - 0812 - 2	6008 CALDERA ST
850	0710 - 023 - 0813 - 0	325 MILKY WAY 6004 CALDERA ST
851	0710 - 023 - 0814 - 8	321 MILKY WAY
852	0710 - 023 - 0901 - 3	301 ALTON DR 6045 STONEY OAK LN
853	0710 - 023 - 0902 - 1	305 ALTON DR
854	0710 - 023 - 0903 - 9	309 ALTON DR
855	0710 - 023 - 0904 - 7	313 ALTON DR
856	0710 - 023 - 0905 - 5	317 ALTON DR
857	0710 - 023 - 0906 - 3	321 ALTON DR 6032 CALDERA ST
858	0710 - 023 - 0907 - 1	320 NORTH STAR DR 6036 CALDERA ST
859	0710 - 023 - 0908 - 9	316 NORTH STAR DR
860	0710 - 023 - 0909 - 7	312 NORTH STAR DR
861	0710 - 023 - 1001 - 0	6003 CALDERA ST 337 MILKY WAY
862	0710 - 023 - 1002 - 8	6007 CALDERA ST
863	0710 - 023 - 1003 - 6	6011 CALDERA ST
864	0710 - 023 - 1004 - 4	6015 CALDERA ST
865	0710 - 023 - 1005 - 2	6019 CALDERA ST
866	0710 - 023 - 1006 - 0	6023 CALDERA ST

867	0710 - 023 - 1007 - 8	6027 CALDERA ST
868	0710 - 023 - 1008 - 6	6035 CALDERA ST
869	0710 - 023 - 1009 - 4	6039 CALDERA ST
870	0710 - 023 - 1010 - 1	6043 CALDERA ST 324 NORTH STAR DR
871	0710 - 023 - 1011 - 9	6044 SATURN DR 328 NORTH STAR DR
872	0710 - 023 - 1012 - 7	6040 SATURN DR
873	0710 - 023 - 1013 - 5	6036 SATURN DR
874	0710 - 023 - 1014 - 3	6028 SATURN DR
875	0710 - 023 - 1015 - 1	6024 SATURN DR
876	0710 - 023 - 1016 - 9	6020 SATURN DR
877	0710 - 023 - 1017 - 7	6016 SATURN DR
878	0710 - 023 - 1018 - 5	6012 SATURN DR
879	0710 - 023 - 1019 - 3	6008 SATURN DR
880	0710 - 023 - 1020 - 0	6004 SATURN DR 341 MILKY WAY
881	0710 - 023 - 1101 - 8	403 MILKY WAY 6007 SATURN DR
882	0710 - 023 - 1102 - 6	6011 SATURN DR
883	0710 - 023 - 1103 - 4	6015 SATURN DR
884	0710 - 023 - 1104 - 2	6019 SATURN DR
885	0710 - 023 - 1105 - 0	6023 SATURN DR
886	0710 - 023 - 1106 - 8	6027 SATURN DR
887	0710 - 023 - 1107 - 6	6035 SATURN DR
888	0710 - 023 - 1108 - 4	6039 SATURN DR
889	0710 - 023 - 1109 - 2	6043 SATURN DR 404 NORTH STAR DR
890	0710 - 023 - 1110 - 9	6040 ARIES WAY 408 NORTH STAR DR
891	0710 - 023 - 1111 - 7	6036 ARIES WAY
892	0710 - 023 - 1112 - 5	6032 ARIES WAY
893	0710 - 023 - 1113 - 3	6024 ARIES WAY
894	0710 - 023 - 1114 - 1	6020 ARIES WAY
895	0710 - 023 - 1115 - 9	6016 ARIES WAY
896	0710 - 023 - 1116 - 7	6012 ARIES WAY
897	0710 - 023 - 1117 - 5	6008 ARIES WAY
898	0710 - 023 - 1118 - 3	411 MILKY WAY 6004 ARIES WAY
899	0710 - 023 - 1119 - 1	407 MILKY WAY
900	0710 - 023 - 1201 - 6	431 MILKY WAY
901	0710 - 023 - 1202 - 4	427 MILKY WAY
902	0710 - 023 - 1203 - 2	423 MILKY WAY
903	0710 - 023 - 1204 - 0	419 MILKY WAY 6003 ARIES WAY

904	0710 - 023 - 1205 - 8	6007 ARIES WAY
905	0710 - 023 - 1206 - 6	6011 ARIES WAY
906	0710 - 023 - 1207 - 4	6015 ARIES WAY
907	0710 - 023 - 1208 - 2	6019 ARIES WAY
908	0710 - 023 - 1209 - 0	6023 ARIES WAY
909	0710 - 023 - 1210 - 7	6031 ARIES WAY
910	0710 - 023 - 1211 - 5	6035 ARIES WAY
911	0710 - 023 - 1212 - 3	6039 ARIES WAY 424 NORTH STAR DR
912	0710 - 023 - 1301 - 4	144 MILKY WAY
913	0710 - 023 - 1302 - 2	150 MILKY WAY
914	0710 - 023 - 1303 - 0	156 MILKY WAY
915	0710 - 023 - 1304 - 8	202 MILKY WAY
916	0710 - 023 - 1305 - 6	210 MILKY WAY
917	0710 - 023 - 1306 - 4	218 MILKY WAY
918	0710 - 023 - 1307 - 2	302 MILKY WAY
919	0710 - 023 - 1308 - 0	306 MILKY WAY
920	0710 - 023 - 1309 - 8	310 MILKY WAY
921	0710 - 023 - 1310 - 5	314 MILKY WAY 5944 LYDA WOODS LN
922	0710 - 023 - 1401 - 2	318 MILKY WAY 5943 LYDA WOODS LN
923	0710 - 023 - 1402 - 0	322 MILKY WAY
924	0710 - 023 - 1403 - 8	326 MILKY WAY
925	0710 - 023 - 1404 - 6	330 MILKY WAY
926	0710 - 023 - 1405 - 4	334 MILKY WAY
927	0710 - 023 - 1406 - 2	338 MILKY WAY
928	0710 - 023 - 1407 - 0	5934 SATURN DR 342 MILKY WAY
929	0710 - 023 - 1408 - 8	5930 SATURN DR
930	0710 - 023 - 1409 - 6	5926 SATURN DR
931	0710 - 023 - 1410 - 3	5922 SATURN DR
932	0710 - 023 - 1411 - 1	5918 SATURN DR
933	0710 - 023 - 1412 - 9	5914 SATURN DR
934	0710 - 023 - 1413 - 7	5910 SATURN DR
935	0710 - 023 - 1414 - 5	5906 SATURN DR
936	0710 - 023 - 1415 - 3	5902 SATURN DR
937	0710 - 023 - 1416 - 1	402 HERCULES TRL
938	0710 - 023 - 1417 - 9	406 HERCULES TRL
939	0710 - 023 - 1418 - 7	410 HERCULES TRL
940	0710 - 023 - 1419 - 5	414 HERCULES TRL
941	0710 - 023 - 1420 - 2	418 HERCULES TRL
942	0710 - 023 - 1421 - 0	422 HERCULES TRL
943	0710 - 023 - 1422 - 8	426 HERCULES TRL
944	0710 - 023 - 1423 - 6	430 HERCULES TRL

945	0710 - 023 - 1424 - 4	434 HERCULES TRL
946	0710 - 023 - 1425 - 2	438 HERCULES TRL
947	0710 - 023 - 1426 - 0	442 HERCULES TRL
948	0710 - 023 - 1427 - 8	446 HERCULES TRL
949	0710 - 023 - 1428 - 6	450 HERCULES TRL 5922 CARTER MOON PASS
950	0710 - 023 - 1501 - 0	5926 CARTER MOON PASS 447 HERCULES TRL
951	0710 - 023 - 1502 - 8	443 HERCULES TRL
952	0710 - 023 - 1503 - 6	439 HERCULES TRL
953	0710 - 023 - 1504 - 4	435 HERCULES TRL
954	0710 - 023 - 1505 - 2	431 HERCULES TRL
955	0710 - 023 - 1506 - 0	427 HERCULES TRL
956	0710 - 023 - 1507 - 8	423 HERCULES TRL
957	0710 - 023 - 1508 - 6	419 HERCULES TRL
958	0710 - 023 - 1509 - 4	415 HERCULES TRL
959	0710 - 023 - 1510 - 1	411 HERCULES TRL
960	0710 - 023 - 1511 - 9	5911 SATURN DR
961	0710 - 023 - 1512 - 7	5915 SATURN DR 402 ORION TRL
962	0710 - 023 - 1513 - 5	406 ORION TRL
963	0710 - 023 - 1514 - 3	410 ORION TRL
964	0710 - 023 - 1515 - 1	414 ORION TRL
965	0710 - 023 - 1516 - 9	418 ORION TRL
966	0710 - 023 - 1517 - 7	422 ORION TRL
967	0710 - 023 - 1518 - 5	426 ORION TRL
968	0710 - 023 - 1519 - 3	430 ORION TRL
969	0710 - 023 - 1520 - 0	5934 CARTER MOON PASS 438 ORION TRL
970	0710 - 023 - 1521 - 8	5930 CARTER MOON PASS
971	0710 - 112 - 1222 - 3	504 HERCULES TRL 5921 CARTER MOON PASS
972	0710 - 112 - 1120 - 9	503 HERCULES TRL 5925 CARTER MOON PASS
973	0710 - 112 - 1121 - 7	504 ORION TRL 5929 CARTER MOON PASS
974	0710 - 112 - 1020 - 1	503 ORION TRL 5937 CARTER MOON PASS
975	0710 - 112 - 1021 - 9	504 MILKY WAY 5941 CARTER MOON PASS
976	0710 - 023 - 1601 - 8	5938 CARTER MOON PASS 437 ORION TRL
977	0710 - 023 - 1602 - 6	433 ORION TRL
978	0710 - 023 - 1603 - 4	429 ORION TRL
979	0710 - 023 - 1604 - 2	425 ORION TRL



980	0710 - 023 - 1605 - 0	421 ORION TRL
981	0710 - 023 - 1606 - 8	417 ORION TRL
982	0710 - 023 - 1607 - 6	413 ORION TRL
983	0710 - 023 - 1608 - 4	409 ORION TRL
984	0710 - 023 - 1609 - 2	405 ORION TRL
985	0710 - 023 - 1610 - 9	401 ORION TRL 5927 SATURN DR
986	0710 - 023 - 1611 - 7	404 MILKY WAY 5931 SATURN DR
987	0710 - 023 - 1612 - 5	408 MILKY WAY
988	0710 - 023 - 1613 - 3	412 MILKY WAY
989	0710 - 023 - 1614 - 1	416 MILKY WAY
990	0710 - 023 - 1615 - 9	420 MILKY WAY
991	0710 - 023 - 1616 - 7	424 MILKY WAY
992	0710 - 023 - 1617 - 5	428 MILKY WAY
993	0710 - 023 - 1618 - 3	432 MILKY WAY
994	0710 - 023 - 1619 - 1	436 MILKY WAY
995	0710 - 023 - 1620 - 8	5946 CARTER MOON PASS 440 MILKY WAY
996	0710 - 023 - 1621 - 6	5942 CARTER MOON PASS
OL 39	NOT PARCELED	
OL 40	0710 - 023 - 0406 - 3	6029 DRISCOLL DR 6038 RAGAN ST
OL 41	0710 - 023 - 1021 - 8	6031 CALDERA ST 6032 SATURN DR
OL 42	0710 - 023 - 1120 - 8	6031 SATURN DR 6028 ARIES WAY
OL 43	0710 - 023 - 1213 - 1	439 MILKY WAY 6027 ARIES WAY
OL 44	0710 - 023 - 1214 - 9	435 MILKY WAY
OL 45	0710 - 023 - 1215 - 7	443 MILKY WAY
OL 46	0710 - 023 - 1311 - 3	132 MILKY WAY 5921 JACKSON QUARRY LN
OL 47	0710 - 023 - 1429 - 4	5918 CARTER MOON PASS
OL 48	0710 - 112 - 1221 - 5	5917 CARTER MOON PASS

**EXHIBIT "B"**

**Description of Lots in Grandview Commons  
(See balance of Exhibit "B" for PINS)**

Lots 1-6, 19-32, 97-111, 130-133, 158-189, 192-206, 209-286, 292-293, 299-311, 319-434, 455-461, 465-469, 480-620, Grandview Commons;

Lots 621-629, Grandview Commons First Addition;

Lots 630 – 651, Town Center Addition to Grandview Commons;

Lots 653-702, 704-759, Grandview Commons Replat No. 1;

Lots 900-903, Certified Survey Map No. 12762, recorded in Volume 80 of CSMs, page 308, as Document No. 4593293;

Lots 904-905, Certified Survey Map No. 12763, recorded in Volume 80 of CSMs, page 312, as Document No. 4593294;

Lots 1, 2, 3 and 4, Certified Survey Map No. 11218, recorded in Volume 67 of Certified Survey Maps, page 327, as Document No. 3979301;

Lots 997-1008, Grandview Commons Replat No. 2

Outlots 4, 10-16, 18-24, 27-31, Grandview Commons;

Outlots 32 and 33, Town Center Addition to Grandview Commons;

Outlots 34-38, Grandview Commons Replat No. 1

Lots 1-4, Certified Survey Map 11218, recorded in the office of the Dane County, WI Register of Deeds in Volume 67 of Certified Survey Maps, pages 327-330, as Document No. 3979301.

All of the foregoing lands are located in the City of Madison, Dane County, Wisconsin.

**Exhibit "B"**  
**Lots in Grandview Commons**  
**(PINS)**

Lot Number	Parcel Identification Number	Street Address	Plat Name
1	0710-024-0306-3	309 VENUS WAY	GRANDVIEW COMMONS
2	0710-024-0305-5	313 VENUS WAY	GRANDVIEW COMMONS
3	0710-024-0304-7	317 VENUS WAY	GRANDVIEW COMMONS
4	0710-024-0303-9	321 VENUS WAY	GRANDVIEW COMMONS
5	0710-024-0302-1	325 VENUS WAY	GRANDVIEW COMMONS
6	0710-024-0301-3	329 VENUS WAY	GRANDVIEW COMMONS
		6302 SATURN DR	GRANDVIEW COMMONS
19	0710-024-1001-8	310 GALILEO DR	GRANDVIEW COMMONS
20	0710-024-1002-6	314 GALILEO DR	GRANDVIEW COMMONS
21	0710-024-1003-4	318 GALILEO DR	GRANDVIEW COMMONS
		6130 CALDERA ST	GRANDVIEW COMMONS
22	0710-024-1004-2	6126 CALDERA ST	GRANDVIEW COMMONS
23	0710-024-1005-0	6122 CALDERA ST	GRANDVIEW COMMONS
		317 PETERSON ST	GRANDVIEW COMMONS
24	0710-024-1006-8	313 PETERSON ST	GRANDVIEW COMMONS
25	0710-024-1007-6	309 PETERSON ST	GRANDVIEW COMMONS
26	0710-024-1101-6	310 PETERSON ST	GRANDVIEW COMMONS
27	0710-024-1102-4	314 PETERSON ST	GRANDVIEW COMMONS
28	0710-024-1103-2	318 PETERSON ST	GRANDVIEW COMMONS
		6110 CALDERA ST	GRANDVIEW COMMONS
29	0710-024-1104-0	6106 CALDERA ST	GRANDVIEW COMMONS
30	0710-024-1105-8	6102 CALDERA ST	GRANDVIEW COMMONS
		317 NORTH STAR PASS	GRANDVIEW COMMONS
31	0710-024-1106-6	313 NORTH STAR PASS	GRANDVIEW COMMONS
32	0710-024-1107-4	309 NORTH STAR PASS	GRANDVIEW COMMONS
OL 4	0710-024-0501-9	401 GALILEO DR	GRANDVIEW COMMONS
		6201 SATURN DR	GRANDVIEW COMMONS
97	0710-024-1501-8	6301 SATURN DR	GRANDVIEW COMMONS
		401 VENUS WAY	GRANDVIEW COMMONS
98	0710-024-1502-6	409 VENUS WAY	GRANDVIEW COMMONS
99	0710-024-1503-4	417 VENUS WAY	GRANDVIEW COMMONS
100	0710-024-1504-2	425 VENUS WAY	GRANDVIEW COMMONS
101	0710-024-1505-0	433 VENUS WAY	GRANDVIEW COMMONS
102	0710-024-1506-8	441 VENUS WAY	GRANDVIEW COMMONS
103	0710-024-1507-6	449 VENUS WAY	GRANDVIEW COMMONS
104	0710-024-1508-4	457 VENUS WAY	GRANDVIEW COMMONS
105	0710-024-1509-2	465 VENUS WAY	GRANDVIEW COMMONS
106	0710-024-1510-9	473 VENUS WAY	GRANDVIEW COMMONS
107	0710-024-1511-7	481 VENUS WAY	GRANDVIEW COMMONS
108	0710-111-1609-5	6214 DOMINION DR	GRANDVIEW COMMONS
109	0710-111-1610-2	6210 DOMINION DR	GRANDVIEW COMMONS

110	0710-111-1611-0	6206 DOMINION DR	GRANDVIEW COMMONS
111	0710-111-1612-8	6202 DOMINION DR	GRANDVIEW COMMONS
130	0710-024-0619-0	6126 DOMINION DR	GRANDVIEW COMMONS
131	0710-024-0620-7	6130 DOMINION DR	GRANDVIEW COMMONS
132	0710-024-0621-5	6134 DOMINION DR	GRANDVIEW COMMONS
133	0710-024-0622-3	6138 DOMINION DR	GRANDVIEW COMMONS
158	0710-111-2002-0	513 NORTH STAR DR	GRANDVIEW COMMONS
159	0710-111-2003-8	517 NORTH STAR DR	GRANDVIEW COMMONS
160	0710-111-2004-6	521 NORTH STAR DR	GRANDVIEW COMMONS
161	0710-111-2005-4	525 NORTH STAR DR	GRANDVIEW COMMONS
162	0710-111-2006-2	529 NORTH STAR DR	GRANDVIEW COMMONS
163	0710-111-2007-0	533 NORTH STAR DR	GRANDVIEW COMMONS
164	0710-111-2008-8	537 NORTH STAR DR	GRANDVIEW COMMONS
165	0710-111-2009-6	541 NORTH STAR DR	GRANDVIEW COMMONS
166	0710-111-2010-4	545 NORTH STAR DR	GRANDVIEW COMMONS
167	0710-111-2011-1	549 NORTH STAR DR	GRANDVIEW COMMONS
168	0710-111-2012-9	605 MCLEAN DR	GRANDVIEW COMMONS
169	0710-111-2013-7	609 MCLEAN DR	GRANDVIEW COMMONS
170	0710-111-2014-5	550 PLUTO ST	GRANDVIEW COMMONS
171	0710-111-2015-3	546 PLUTO ST	GRANDVIEW COMMONS
172	0710-111-2016-1	542 PLUTO ST	GRANDVIEW COMMONS
173	0710-111-2017-9	538 PLUTO ST	GRANDVIEW COMMONS
174	0710-111-2018-7	534 PLUTO ST	GRANDVIEW COMMONS
175	0710-111-2019-5	530 PLUTO ST	GRANDVIEW COMMONS
176	0710-111-2020-2	526 PLUTO ST	GRANDVIEW COMMONS
177	0710-111-2021-0	522 PLUTO ST	GRANDVIEW COMMONS
178	0710-111-2022-8	518 PLUTO ST	GRANDVIEW COMMONS
179	0710-111-2023-6	514 PLUTO ST	GRANDVIEW COMMONS
180	0710-111-2024-4	510 PLUTO ST	GRANDVIEW COMMONS
OL 11	0710-111-2025-2	506 PLUTO ST	GRANDVIEW COMMONS
		554 PLUTO ST	GRANDVIEW COMMONS
181	0710-111-1901-5	6125 DOMINION DR	GRANDVIEW COMMONS
182	0710-111-1902-3	6129 DOMINION DR	GRANDVIEW COMMONS
183	0710-111-1903-1	6133 DOMINION DR	GRANDVIEW COMMONS
184	0710-111-1904-9	6137 DOMINION DR	GRANDVIEW COMMONS
185	0710-111-1905-7	506 GALILEO DR	GRANDVIEW COMMONS
186	0710-111-1906-5	510 GALILEO DR	GRANDVIEW COMMONS
187	0710-111-1907-3	514 GALILEO DR	GRANDVIEW COMMONS
188	0710-111-1908-1	518 GALILEO DR	GRANDVIEW COMMONS
189	0710-111-1909-9	522 GALILEO DR	GRANDVIEW COMMONS
192	0710-111-1912-2	538 GALILEO DR	GRANDVIEW COMMONS
193	0710-111-1913-0	542 GALILEO DR	GRANDVIEW COMMONS
194	0710-111-1914-8	546 GALILEO DR	GRANDVIEW COMMONS
195	0710-111-1915-6	550 GALILEO DR	GRANDVIEW COMMONS
196	0710-111-1916-4	554 GALILEO DR	GRANDVIEW COMMONS
197	0710-111-1917-2	558 GALILEO DR	GRANDVIEW COMMONS
198	0710-111-1918-0	629 MCLEAN DR	GRANDVIEW COMMONS

199	0710-111-1919-8	625 MCLEAN DR	GRANDVIEW COMMONS
200	0710-111-1920-5	621 MCLEAN DR	GRANDVIEW COMMONS
201	0710-111-1921-3	617 MCLEAN DR	GRANDVIEW COMMONS
202	0710-111-1922-1	553 PLUTO ST	GRANDVIEW COMMONS
203	0710-111-1923-9	549 PLUTO ST	GRANDVIEW COMMONS
204	0710-111-1924-7	545 PLUTO ST	GRANDVIEW COMMONS
205	0710-111-1925-5	541 PLUTO ST	GRANDVIEW COMMONS
206	0710-111-1926-3	537 PLUTO ST	GRANDVIEW COMMONS
209	0710-111-1929-7	521 PLUTO ST	GRANDVIEW COMMONS
210	0710-111-1930-4	517 PLUTO ST	GRANDVIEW COMMONS
211	0710-111-1931-2	513 PLUTO ST	GRANDVIEW COMMONS
212	0710-111-1932-0	509 PLUTO ST	GRANDVIEW COMMONS
OL 12	0710-111-1933-8	505 PLUTO ST	GRANDVIEW COMMONS
		526 GALILEO DR	GRANDVIEW COMMONS
OL 13	0710-111-1934-6	533 PLUTO ST	GRANDVIEW COMMONS
		557 PLUTO ST	GRANDVIEW COMMONS
213	0710-111-1412-2	6201 DOMINION DR	GRANDVIEW COMMONS
214	0710-111-1413-0	6205 DOMINION DR	GRANDVIEW COMMONS
215	0710-111-1414-8	6209 DOMINION DR	GRANDVIEW COMMONS
216	0710-111-1415-6	6213 DOMINION DR	GRANDVIEW COMMONS
217	0710-111-1416-4	6214 SEVEN PINES AVE	GRANDVIEW COMMONS
218	0710-111-1417-2	6210 SEVEN PINES AVE	GRANDVIEW COMMONS
219	0710-111-1418-0	6206 SEVEN PINES AVE	GRANDVIEW COMMONS
220	0710-111-1419-8	6202 SEVEN PINES AVE	GRANDVIEW COMMONS
221	0710-111-1314-0	6213 SEVEN PINES AVE	GRANDVIEW COMMONS
222	0710-111-1315-8	6209 SEVEN PINES AVE	GRANDVIEW COMMONS
223	0710-111-1316-6	6205 SEVEN PINES AVE	GRANDVIEW COMMONS
224	0710-111-1317-4	517 GALILEO DR	GRANDVIEW COMMONS
225	0710-111-1318-2	521 GALILEO DR	GRANDVIEW COMMONS
226	0710-111-1319-0	529 GALILEO DR	GRANDVIEW COMMONS
227	0710-111-1320-7	533 GALILEO DR	GRANDVIEW COMMONS
228	0710-111-1321-5	2 PORTIA CT	GRANDVIEW COMMONS
229	0710-111-1322-3	6 PORTIA CT	GRANDVIEW COMMONS
230	0710-111-1323-1	9 PORTIA CT	GRANDVIEW COMMONS
231	0710-111-1324-9	5 PORTIA CT	GRANDVIEW COMMONS
232	0710-111-1325-7	1 PORTIA CT	GRANDVIEW COMMONS
233	0710-111-1209-3	6213 VICKSBURG RD	GRANDVIEW COMMONS
234	0710-111-1210-0	6205 VICKSBURG RD	GRANDVIEW COMMONS
235	0710-111-1211-8	6201 VICKSBURG RD	GRANDVIEW COMMONS
236	0710-111-1212-6	6113 VICKSBURG RD	GRANDVIEW COMMONS
237	0710-111-1213-4	6109 VICKSBURG RD	GRANDVIEW COMMONS
238	0710-111-1214-2	6105 VICKSBURG RD	GRANDVIEW COMMONS
239	0710-111-1215-0	6101 VICKSBURG RD	GRANDVIEW COMMONS
240	0710-111-1216-8	545 GALILEO DR	GRANDVIEW COMMONS
241	0710-111-1217-6	549 GALILEO DR	GRANDVIEW COMMONS
242	0710-111-1218-4	601 CAPRICORN LN	GRANDVIEW COMMONS
243	0710-111-1219-2	605 CAPRICORN LN	GRANDVIEW COMMONS

244	0710-111-1220-9	609 CAPRICORN LN	GRANDVIEW COMMONS
245	0710-111-1221-7	613 CAPRICORN LN	GRANDVIEW COMMONS
246	0710-111-1222-5	750 TRAVELER LN	GRANDVIEW COMMONS
247	0710-111-1223-3	746 TRAVELER LN	GRANDVIEW COMMONS
248	0710-111-1224-1	742 TRAVELER LN	GRANDVIEW COMMONS
249	0710-111-1225-9	738 TRAVELER LN	GRANDVIEW COMMONS
250	0710-111-1226-7	734 TRAVELER LN	GRANDVIEW COMMONS
251	0710-111-1227-5	730 TRAVELER LN	GRANDVIEW COMMONS
252	0710-111-1228-3	726 TRAVELER LN	GRANDVIEW COMMONS
253	0710-111-1229-1	722 TRAVELER LN	GRANDVIEW COMMONS
OL 14	0710-111-1230-8	6209 VICKSBURG RD	GRANDVIEW COMMONS
		553 GALILEO DR	GRANDVIEW COMMONS
		754 TRAVELER LN	GRANDVIEW COMMONS
OL 15	0710-111-1231-6	701 MCLEAN	GRANDVIEW COMMONS
		561 GALILEO DR	GRANDVIEW COMMONS
		762 TRAVELER LN	GRANDVIEW COMMONS
254	0710-111-2701-8	717 MCLEAN DR	GRANDVIEW COMMONS
255	0710-111-2702-6	721 MCLEAN DR	GRANDVIEW COMMONS
256	0710-111-2703-4	725 MCLEAN DR	GRANDVIEW COMMONS
257	0710-111-2704-2	6202 SHARPSBURG DR	GRANDVIEW COMMONS
258	0710-111-2705-0	6206 SHARPSBURG DR	GRANDVIEW COMMONS
259	0710-111-2706-8	6210 SHARPSBURG DR	GRANDVIEW COMMONS
260	0710-111-2707-6	726 CALLISTO DR	GRANDVIEW COMMONS
261	0710-111-2708-4	718 CALLISTO DR	GRANDVIEW COMMONS
262	0710-111-2709-2	710 CALLISTO DR	GRANDVIEW COMMONS
263	0710-111-2710-9	702 CALLISTO DR	GRANDVIEW COMMONS
		757 TRAVELER LN	GRANDVIEW COMMONS
264	0710-111-0506-4	701 CALLISTO DR	GRANDVIEW COMMONS
265	0710-111-0507-2	709 CALLISTO DR	GRANDVIEW COMMONS
266	0710-111-0508-0	717 CALLISTO DR	GRANDVIEW COMMONS
267	0710-111-0509-8	727 CALLISTO DR	GRANDVIEW COMMONS
268	0710-111-0510-5	735 CALLISTO DR	GRANDVIEW COMMONS
269	0710-111-0407-4	801 CALLISTO DR	GRANDVIEW COMMONS
270	0710-111-0408-2	809 CALLISTO DR	GRANDVIEW COMMONS
271	0710-111-0409-0	817 CALLISTO DR	GRANDVIEW COMMONS
272	0710-111-0410-7	825 CALLISTO DR	GRANDVIEW COMMONS
273	0710-111-0411-5	833 CALLISTO DR	GRANDVIEW COMMONS
274	0710-111-0412-3	841 CALLISTO DR	GRANDVIEW COMMONS
275	0710-111-2801-6	826 CALLISTO DR	GRANDVIEW COMMONS
276	0710-111-2802-4	818 CALLISTO DR	GRANDVIEW COMMONS
277	0710-111-2803-2	810 CALLISTO DR	GRANDVIEW COMMONS
278	0710-111-2804-0	802 CALLISTO DR	GRANDVIEW COMMONS
279	0710-111-2805-8	801 MCLEAN DR	GRANDVIEW COMMONS
280	0710-111-2806-6	809 MCLEAN DR	GRANDVIEW COMMONS
281	0710-111-2807-4	817 MCLEAN DR	GRANDVIEW COMMONS
282	0710-111-2808-2	825 MCLEAN DR	GRANDVIEW COMMONS
283	0710-111-2809-0	6202 KILPATRICK LN	GRANDVIEW COMMONS

284	0710-111-2810-7	6206 KILPATRICK LN	GRANDVIEW COMMONS
285	0710-111-2811-5	6210 KILPATRICK LN	GRANDVIEW COMMONS
286	0710-111-0306-8	6201 KILPATRICK LN	GRANDVIEW COMMONS
292	0710-111-2603-6	6118 KILPATRICK LN	GRANDVIEW COMMONS
		834 MCLEAN DR	GRANDVIEW COMMONS
293	0710-111-2604-4	826 MCLEAN DR	GRANDVIEW COMMONS
299	0710-111-2504-6	810 MCLEAN DR	GRANDVIEW COMMONS
300	0710-111-2505-4	802 MCLEAN DR	GRANDVIEW COMMONS
301	0710-111-2506-2	6109 SHARPSBURG DR	GRANDVIEW COMMONS
302	0710-111-2507-0	6105 SHARPSBURG DR	GRANDVIEW COMMONS
303	0710-111-2508-8	6101 SHARPSBURG DR	GRANDVIEW COMMONS
304	0710-111-2509-6	6029 SHARPSBURG DR	GRANDVIEW COMMONS
305	0710-111-2510-3	6025 SHARPSBURG DR	GRANDVIEW COMMONS
306	0710-111-2511-1	6021 SHARPSBURG DR	GRANDVIEW COMMONS
307	0710-111-2512-9	6017 SHARPSBURG DR	GRANDVIEW COMMONS
308	0710-111-2513-7	6013 SHARPSBURG DR	GRANDVIEW COMMONS
309	0710-111-2514-5	6009 SHARPSBURG DR	GRANDVIEW COMMONS
310	0710-111-2515-3	6001 SHARPSBURG DR	GRANDVIEW COMMONS
311	0710-111-2401-4	730 MCLEAN DR	GRANDVIEW COMMONS
319	0710-111-2409-8	701 COPERNICUS WAY	GRANDVIEW COMMONS
320	0710-111-2410-5	705 COPERNICUS WAY	GRANDVIEW COMMONS
321	0710-111-2411-3	709 COPERNICUS WAY	GRANDVIEW COMMONS
322	0710-111-2412-1	713 COPERNICUS WAY	GRANDVIEW COMMONS
323	0710-111-2413-9	717 COPERNICUS WAY	GRANDVIEW COMMONS
324	0710-111-2414-7	721 COPERNICUS WAY	GRANDVIEW COMMONS
325	0710-111-2415-5	725 COPERNICUS WAY	GRANDVIEW COMMONS
326	0710-111-2416-3	729 COPERNICUS WAY	GRANDVIEW COMMONS
327	0710-111-2417-1	733 COPERNICUS WAY	GRANDVIEW COMMONS
328	0710-111-2418-9	737 COPERNICUS WAY	GRANDVIEW COMMONS
329	0710-111-2419-7	745 COPERNICUS WAY	GRANDVIEW COMMONS
OL 18	0710-111-2420-4	742 COPERNICUS WAY	GRANDVIEW COMMONS
		605 GALILEO DR	GRANDVIEW COMMONS
330	0710-111-2301-6	746 COPERNICUS WAY	GRANDVIEW COMMONS
331	0710-111-2302-4	742 COPERNICUS WAY	GRANDVIEW COMMONS
332	0710-111-2303-2	734 COPERNICUS WAY	GRANDVIEW COMMONS
333	0710-111-2304-0	726 COPERNICUS WAY	GRANDVIEW COMMONS
334	0710-111-2305-8	718 COPERNICUS WAY	GRANDVIEW COMMONS
335	0710-111-2306-6	714 COPERNICUS WAY	GRANDVIEW COMMONS
336	0710-111-2307-4	710 COPERNICUS WAY	GRANDVIEW COMMONS
337	0710-111-2308-2	706 COPERNICUS WAY	GRANDVIEW COMMONS
338	0710-111-2309-0	702 COPERNICUS WAY	GRANDVIEW COMMONS
339	0710-111-2310-7	801 CARINA LN	GRANDVIEW COMMONS
340	0710-111-2311-5	805 CARINA LN	GRANDVIEW COMMONS
341	0710-111-2312-3	809 CARINA LN	GRANDVIEW COMMONS
342	0710-111-2313-1	813 CARINA LN	GRANDVIEW COMMONS
343	0710-111-2314-9	817 CARINA LN	GRANDVIEW COMMONS
344	0710-111-2315-7	825 CARINA LN	GRANDVIEW COMMONS

345	0710-111-2316-5	833 CARINA LN	GRANDVIEW COMMONS
346	0710-111-2317-3	841 CARINA LN	GRANDVIEW COMMONS
OL 19	0710-111-2318-1	617 GALILEO DR	GRANDVIEW COMMONS
		6026 SHARPSBURG DR	GRANDVIEW COMMONS
OL 20	0710-111-2319-9	701 GALILEO DR	GRANDVIEW COMMONS
		6010 SHARPSBUG DR	GRANDVIEW COMMONS
347	0710-111-2101-0	628 MCLEAN DR	GRANDVIEW COMMONS
348	0710-111-2102-8	624 MCLEAN DR	GRANDVIEW COMMONS
349	0710-111-2103-6	620 MCLEAN DR	GRANDVIEW COMMONS
350	0710-111-2104-4	618 MCLEAN DR	GRANDVIEW COMMONS
351	0710-111-2105-2	614 MCLEAN DR	GRANDVIEW COMMONS
352	0710-111-2106-0	610 MCLEAN DR	GRANDVIEW COMMONS
353	0710-111-2107-8	606 MCLEAN DR	GRANDVIEW COMMONS
354	0710-111-2108-6	601 NORTH STAR DR	GRANDVIEW COMMONS
355	0710-111-2109-4	605 NORTH STAR DR	GRANDVIEW COMMONS
356	0710-111-2110-1	609 NORTH STAR DR	GRANDVIEW COMMONS
357	0710-111-2111-9	613 NORTH STAR DR	GRANDVIEW COMMONS
358	0710-111-2112-7	617 NORTH STAR DR	GRANDVIEW COMMONS
359	0710-111-2113-5	609 COPERNICUS WAY	GRANDVIEW COMMONS
360	0710-111-2114-3	613 COPERNICUS WAY	GRANDVIEW COMMONS
361	0710-111-2115-1	617 COPERNICUS WAY	GRANDVIEW COMMONS
362	0710-111-2116-9	621 COPERNICUS WAY	GRANDVIEW COMMONS
363	0710-111-2117-7	625 COPERNICUS WAY	GRANDVIEW COMMONS
364	0710-111-2118-5	629 COPERNICUS WAY	GRANDVIEW COMMONS
365	0710-111-2119-3	633 COPERNICUS WAY	GRANDVIEW COMMONS
366	0710-111-2120-0	637 COPERNICUS WAY	GRANDVIEW COMMONS
367	0710-111-2121-8	610 GALILEO DR	GRANDVIEW COMMONS
OL 21	0710-111-2122-6	605 COPERNICUS WAY	GRANDVIEW COMMONS
		606 GALILEO DR	GRANDVIEW COMMONS
368	0710-111-2201-8	642 COPERNICUS WAY	GRANDVIEW COMMONS
369	0710-111-2202-6	638 COPERNICUS WAY	GRANDVIEW COMMONS
370	0710-111-2203-4	634 COPERNICUS WAY	GRANDVIEW COMMONS
371	0710-111-2204-2	630 COPERNICUS WAY	GRANDVIEW COMMONS
372	0710-111-2205-0	626 COPERNICUS WAY	GRANDVIEW COMMONS
373	0710-111-2206-8	622 COPERNICUS WAY	GRANDVIEW COMMONS
374	0710-111-2207-6	618 COPERNICUS WAY	GRANDVIEW COMMONS
375	0710-111-2208-4	614 COPERNICUS WAY	GRANDVIEW COMMONS
376	0710-111-2209-2	610 COPERNICUS WAY	GRANDVIEW COMMONS
377	0710-111-2210-9	625 NORTH STAR DR	GRANDVIEW COMMONS
378	0710-111-2211-7	629 NORTH STAR DR	GRANDVIEW COMMONS
379	0710-111-2212-5	633 NORTH STAR DR	GRANDVIEW COMMONS
380	0710-111-2213-3	637 NORTH STAR DR	GRANDVIEW COMMONS
381	0710-111-2214-1	641 NORTH STAR DR	GRANDVIEW COMMONS
382	0710-111-2215-9	705 APOLLO WAY	GRANDVIEW COMMONS
383	0710-111-2216-7	709 APOLLO WAY	GRANDVIEW COMMONS
384	0710-111-2217-5	713 APOLLO WAY	GRANDVIEW COMMONS
385	0710-111-2218-3	717 APOLLO WAY	GRANDVIEW COMMONS



386	0710-111-2219-1	721 APOLLO WAY	GRANDVIEW COMMONS
387	0710-111-2220-8	725 APOLLO WAY	GRANDVIEW COMMONS
388	0710-111-2221-6	729 APOLLO WAY	GRANDVIEW COMMONS
389	0710-111-2222-4	733 APOLLO WAY	GRANDVIEW COMMONS
390	0710-111-2223-2	737 APOLLO WAY	GRANDVIEW COMMONS
OL 22	0710-111-2224-0	606 COPERNICUS WAY	GRANDVIEW COMMONS
		618 GALILEO DR	GRANDVIEW COMMONS
OL 16	0710-111-2901-4	733 TRAVELER	GRANDVIEW COMMONS
391	0710-112-0501-2	710 GALILEO DR	GRANDVIEW COMMONS
392	0710-112-0502-0	706 GALILEO DR	GRANDVIEW COMMONS
393	0710-112-0503-8	702 GALILEO DR	GRANDVIEW COMMONS
394	0710-112-0504-6	730 APOLLO WAY	GRANDVIEW COMMONS
395	0710-112-0505-4	722 APOLLO WAY	GRANDVIEW COMMONS
396	0710-112-0506-2	718 APOLLO WAY	GRANDVIEW COMMONS
397	0710-112-0507-0	714 APOLLO WAY	GRANDVIEW COMMONS
398	0710-112-0508-8	710 APOLLO WAY	GRANDVIEW COMMONS
399	0710-112-0509-6	706 APOLLO WAY	GRANDVIEW COMMONS
400	0710-112-0510-3	701 NORTH STAR DR	GRANDVIEW COMMONS
401	0710-112-0511-1	705 NORTH STAR DR	GRANDVIEW COMMONS
402	0710-112-0512-9	709 NORTH STAR DR	GRANDVIEW COMMONS
403	0710-112-0513-7	713 NORTH STAR DR	GRANDVIEW COMMONS
404	0710-112-0514-5	709 MILKY WAY	GRANDVIEW COMMONS
405	0710-112-0515-3	713 MILKY WAY	GRANDVIEW COMMONS
406	0710-112-0516-1	717 MILKY WAY	GRANDVIEW COMMONS
407	0710-112-0517-9	721 MILKY WAY	GRANDVIEW COMMONS
408	0710-112-0518-7	725 MILKY WAY	GRANDVIEW COMMONS
409	0710-112-0519-5	729 MILKY WAY	GRANDVIEW COMMONS
OL 23	0710-112-0520-2	741 MILKY WAY	GRANDVIEW COMMONS
		705 MILKY WAY	GRANDVIEW COMMONS
410	0710-112-0401-4	6002 SHARPSBURG DR	GRANDVIEW COMMONS
411	0710-112-0402-2	6006 SHARPSBURG DR	GRANDVIEW COMMONS
412	0710-112-0403-0	722 GALILEO DR	GRANDVIEW COMMONS
413	0710-112-0404-8	718 GALILEO DR	GRANDVIEW COMMONS
414	0710-112-0405-6	738 MILKY WAY	GRANDVIEW COMMONS
415	0710-112-0406-4	734 MILKY WAY	GRANDVIEW COMMONS
416	0710-112-0407-2	730 MILKY WAY	GRANDVIEW COMMONS
417	0710-112-0408-0	726 MILKY WAY	GRANDVIEW COMMONS
418	0710-112-0409-8	722 MILKY WAY	GRANDVIEW COMMONS
419	0710-112-0410-5	718 MILKY WAY	GRANDVIEW COMMONS
420	0710-112-0411-3	714 MILKY WAY	GRANDVIEW COMMONS
421	0710-112-0412-1	710 MILKY WAY	GRANDVIEW COMMONS
422	0710-112-0413-9	721 NORTH STAR DR	GRANDVIEW COMMONS
423	0710-112-0414-7	725 NORTH STAR DR	GRANDVIEW COMMONS
424	0710-112-0415-5	729 NORTH STAR DR	GRANDVIEW COMMONS
425	0710-112-0416-3	733 NORTH STAR DR	GRANDVIEW COMMONS
426	0710-112-0417-1	709 ORION TRL	GRANDVIEW COMMONS
427	0710-112-0418-9	713 ORION TRL	GRANDVIEW COMMONS

428	0710-112-0419-7	717 ORION TRL	GRANDVIEW COMMONS
429	0710-112-0420-4	721 ORION TRL	GRANDVIEW COMMONS
430	0710-112-0421-2	725 ORION TRL	GRANDVIEW COMMONS
431	0710-112-0422-0	729 ORION TRL	GRANDVIEW COMMONS
432	0710-112-0423-8	733 ORION TRL	GRANDVIEW COMMONS
433	0710-112-0424-6	737 ORION TRL	GRANDVIEW COMMONS
434	0710-112-0425-4	741 ORION TRL	GRANDVIEW COMMONS
OL 24	0710-112-0426-2	705 & 745 ORION TRL	GRANDVIEW COMMONS
		706 & 742 MILKY WAY	GRANDVIEW COMMONS
OL 27	0710-112-0201-8	5901 GEMINI DR	GRANDVIEW COMMONS
		801 NORTH STAR DR	GRANDVIEW COMMONS
		5902 SHARPSBURG DR	GRANDVIEW COMMONS
455	0710-112-1501-1	610 HERCULES TRL	GRANDVIEW COMMONS
		5850 CHARON LN	GRANDVIEW COMMONS
456	0710-112-1502-9	617 JUPITER DR	GRANDVIEW COMMONS
457	0710-112-1503-7	542 APOLLO WAY	GRANDVIEW COMMONS
		601 JUPITER DR	GRANDVIEW COMMONS
		602 HERCULES TRL	GRANDVIEW COMMONS
458	0710-112-1901-3	858 JUPITER DR	GRANDVIEW COMMONS
459	0710-112-1902-1	846 JUPITER LN	GRANDVIEW COMMONS
460	0710-112-1903-9	834 JUPITER LN	GRANDVIEW COMMONS
461	0710-112-1904-7	810 JUPITER LN	GRANDVIEW COMMONS
OL 28	0710-112-1908-9	602 JUPITER LN	GRANDVIEW COMMONS
		522 APOLLO WAY	GRANDVIEW COMMONS
465	0710-112-1909-7	502 APOLLO WAY	GRANDVIEW COMMONS
466	0710-112-0801-6	742 NORTH STAR DR	GRANDVIEW COMMONS
467	0710-112-0802-4	746 NORTH STAR DR	GRANDVIEW COMMONS
468	0710-112-0803-2	750 NORTH STAR DR	GRANDVIEW COMMONS
469	0710-112-0804-0	754 NORTH STAR DR	GRANDVIEW COMMONS
480	0710-112-0815-7	562 APOLLO WAY	GRANDVIEW COMMONS
481	0710-112-0816-5	566 APOLLO WAY	GRANDVIEW COMMONS
482	0710-112-0817-3	570 APOLLO WAY	GRANDVIEW COMMONS
483	0710-112-0818-1	610 ORION TRL	GRANDVIEW COMMONS
484	0710-112-0819-9	614 ORION TRL	GRANDVIEW COMMONS
485	0710-112-0820-6	618 ORION TRL	GRANDVIEW COMMONS
486	0710-112-0821-4	622 ORION TRL	GRANDVIEW COMMONS
487	0710-112-0822-2	626 ORION TRL	GRANDVIEW COMMONS
488	0710-112-0823-0	630 ORION TRL	GRANDVIEW COMMONS
489	0710-112-0824-8	634 ORION TRL	GRANDVIEW COMMONS
490	0710-112-0825-6	638 ORION TRL	GRANDVIEW COMMONS
491	0710-112-0826-4	642 ORION TRL	GRANDVIEW COMMONS
492	0710-112-0827-2	646 ORION TRL	GRANDVIEW COMMONS
493	0710-112-0828-0	650 ORION TRL	GRANDVIEW COMMONS
494	0710-112-0829-8	654 ORION TRL	GRANDVIEW COMMONS
OL 29	0710-112-0830-5	658 & 606 ORION TRL	GRANDVIEW COMMONS
		605 HERCULES TRL	GRANDVIEW COMMONS
495	0710-112-0701-8	722 NORTH STAR DR	GRANDVIEW COMMONS

496	0710-112-0702-6	726 NORTH STAR DR	GRANDVIEW COMMONS
497	0710-112-0703-4	730 NORTH STAR DR	GRANDVIEW COMMONS
498	0710-112-0704-2	734 NORTH STAR DR	GRANDVIEW COMMONS
499	0710-112-0705-0	653 ORION TRL	GRANDVIEW COMMONS
500	0710-112-0706-8	649 ORION TRL	GRANDVIEW COMMONS
501	0710-112-0707-6	645 ORION TRL	GRANDVIEW COMMONS
502	0710-112-0708-4	641 ORION TRL	GRANDVIEW COMMONS
503	0710-112-0709-2	637 ORION TRL	GRANDVIEW COMMONS
504	0710-112-0710-9	633 ORION TRL	GRANDVIEW COMMONS
505	0710-112-0711-7	625 ORION TRL	GRANDVIEW COMMONS
506	0710-112-0712-5	617 ORION TRL	GRANDVIEW COMMONS
507	0710-112-0713-3	609 ORION TRL	GRANDVIEW COMMONS
508	0710-112-0714-1	578 APOLLO WAY	GRANDVIEW COMMONS
509	0710-112-0715-9	582 APOLLO WAY	GRANDVIEW COMMONS
510	0710-112-0716-7	586 APOLLO WAY	GRANDVIEW COMMONS
511	0710-112-0717-5	606 MILKY WAY	GRANDVIEW COMMONS
512	0710-112-0718-3	610 MILKY WAY	GRANDVIEW COMMONS
513	0710-112-0719-1	614 MILKY WAY	GRANDVIEW COMMONS
514	0710-112-0720-8	618 MILKY WAY	GRANDVIEW COMMONS
515	0710-112-0721-6	622 MILKY WAY	GRANDVIEW COMMONS
516	0710-112-0722-4	626 MILKY WAY	GRANDVIEW COMMONS
517	0710-112-0723-2	630 MILKY WAY	GRANDVIEW COMMONS
518	0710-112-0724-0	634 MILKY WAY	GRANDVIEW COMMONS
OL 30	0710-112-0725-8	638 MILKY WAY	GRANDVIEW COMMONS
		605 & 657 ORION TRL	GRANDVIEW COMMONS
519	0710-112-0601-0	633 MILKY WAY	GRANDVIEW COMMONS
520	0710-112-0602-8	629 MILKY WAY	GRANDVIEW COMMONS
521	0710-112-0603-6	625 MILKY WAY	GRANDVIEW COMMONS
522	0710-112-0604-4	617 MILKY WAY	GRANDVIEW COMMONS
523	0710-112-0605-2	602 APOLLO WAY	GRANDVIEW COMMONS
524	0710-112-0606-0	606 APOLLO WAY	GRANDVIEW COMMONS
525	0710-112-0607-8	610 APOLLO WAY	GRANDVIEW COMMONS
526	0710-112-0608-6	614 APOLLO WAY	GRANDVIEW COMMONS
527	0710-112-0609-4	618 APOLLO WAY	GRANDVIEW COMMONS
528	0710-112-0610-1	622 APOLLO WAY	GRANDVIEW COMMONS
529	0710-112-0611-9	702 NORTH STAR DR	GRANDVIEW COMMONS
530	0710-112-0612-7	706 NORTH STAR DR	GRANDVIEW COMMONS
531	0710-112-0613-5	710 NORTH STAR DR	GRANDVIEW COMMONS
532	0710-112-0614-3	714 NORTH STAR DR	GRANDVIEW COMMONS
OL 31	0710-112-0615-1	605 & 637 MILKY WAY	GRANDVIEW COMMONS
533	0710-112-0901-4	557 MILKY WAY	GRANDVIEW COMMONS
534	0710-112-0902-2	549 MILKY WAY	GRANDVIEW COMMONS
535	0710-112-0903-0	541 MILKY WAY	GRANDVIEW COMMONS
536	0710-112-0904-8	533 MILKY WAY	GRANDVIEW COMMONS
537	0710-112-0905-6	525 MILKY WAY	GRANDVIEW COMMONS
538	0710-112-0906-4	517 MILKY WAY	GRANDVIEW COMMONS
539	0710-112-0907-2	509 MILKY WAY	GRANDVIEW COMMONS

540	0710-112-0908-0	501 MILKY WAY	GRANDVIEW COMMONS
OL 10	0710-112-0909-8	609 APOLLO WAY	GRANDVIEW COMMONS
	0710-111-3001-1	502 NORTH STAR DR	GRANDVIEW COMMONS
	0710-023-1216-5	452 NORTH STAR DR	GRANDVIEW COMMONS
	541	0710-112-1001-1	506 MILKY WAY
542	0710-112-1002-9	510 MILKY WAY	GRANDVIEW COMMONS
543	0710-112-1003-7	518 MILKY WAY	GRANDVIEW COMMONS
544	0710-112-1004-5	526 MILKY WAY	GRANDVIEW COMMONS
545	0710-112-1005-3	534 MILKY WAY	GRANDVIEW COMMONS
546	0710-112-1006-1	542 MILKY WAY	GRANDVIEW COMMONS
547	0710-112-1007-9	550 MILKY WAY	GRANDVIEW COMMONS
548	0710-112-1008-7	558 MILKY WAY	GRANDVIEW COMMONS
549	0710-112-1009-5	585 APOLLO WAY	GRANDVIEW COMMONS
550	0710-112-1010-2	581 APOLLO WAY	GRANDVIEW COMMONS
551	0710-112-1011-0	577 APOLLO WAY	GRANDVIEW COMMONS
552	0710-112-1012-8	557 ORION TRL	GRANDVIEW COMMONS
553	0710-112-1013-6	549 ORION TRL	GRANDVIEW COMMONS
554	0710-112-1014-4	541 ORION TRL	GRANDVIEW COMMONS
555	0710-112-1015-2	533 ORION TRL	GRANDVIEW COMMONS
556	0710-112-1016-0	525 ORION TRL	GRANDVIEW COMMONS
557	0710-112-1017-8	517 ORION TRL	GRANDVIEW COMMONS
558	0710-112-1018-6	509 ORION TRL	GRANDVIEW COMMONS
559	0710-112-1019-4	502 ORION TRL	GRANDVIEW COMMONS
560	0710-112-1101-9	506 ORION TRL	GRANDVIEW COMMONS
561	0710-112-1102-7	510 ORION TRL	GRANDVIEW COMMONS
562	0710-112-1103-5	518 ORION TRL	GRANDVIEW COMMONS
563	0710-112-1104-3	526 ORION TRL	GRANDVIEW COMMONS
564	0710-112-1105-1	534 ORION TRL	GRANDVIEW COMMONS
565	0710-112-1106-9	542 ORION TRL	GRANDVIEW COMMONS
566	0710-112-1107-7	550 ORION TRL	GRANDVIEW COMMONS
567	0710-112-1108-5	558 ORION TRL	GRANDVIEW COMMONS
568	0710-112-1109-3	569 APOLLO WAY	GRANDVIEW COMMONS
569	0710-112-1110-0	565 APOLLO WAY	GRANDVIEW COMMONS
570	0710-112-1111-8	561 APOLLO WAY	GRANDVIEW COMMONS
571	0710-112-1112-6	557 HERCULES TRL	GRANDVIEW COMMONS
572	0710-112-1113-4	549 HERCULES TRL	GRANDVIEW COMMONS
573	0710-112-1114-2	541 HERCULES TRL	GRANDVIEW COMMONS
574	0710-112-1115-0	533 HERCULES TRL	GRANDVIEW COMMONS
575	0710-112-1116-8	525 HERCULES TRL	GRANDVIEW COMMONS
576	0710-112-1117-6	517 HERCULES TRL	GRANDVIEW COMMONS
577	0710-112-1118-4	509 HERCULES TRL	GRANDVIEW COMMONS
578	0710-112-1119-2	505 HERCULES TRL	GRANDVIEW COMMONS
579	0710-112-1201-7	506 HERCULES TRL	GRANDVIEW COMMONS
580	0710-112-1202-5	510 HERCULES TRL	GRANDVIEW COMMONS
581	0710-112-1203-3	518 HERCULES TRL	GRANDVIEW COMMONS
582	0710-112-1204-1	526 HERCULES TRL	GRANDVIEW COMMONS
583	0710-112-1205-9	534 HERCULES TRL	GRANDVIEW COMMONS

584	0710-112-1206-7	542 HERCULES TRL	GRANDVIEW COMMONS
585	0710-112-1207-5	550 HERCULES TRL	GRANDVIEW COMMONS
586	0710-112-1208-3	558 HERCULES TRL	GRANDVIEW COMMONS
587	0710-112-1209-1	553 APOLLO WAY	GRANDVIEW COMMONS
588	0710-112-1210-8	549 APOLLO WAY	GRANDVIEW COMMONS
589	0710-112-1211-6	545 APOLLO WAY	GRANDVIEW COMMONS
590	0710-112-1212-4	541 APOLLO WAY	GRANDVIEW COMMONS
591	0710-112-1213-2	557 JUPITER DR	GRANDVIEW COMMONS
592	0710-112-1214-0	549 JUPITER DR	GRANDVIEW COMMONS
593	0710-112-1215-8	541 JUPITER DR	GRANDVIEW COMMONS
594	0710-112-1216-6	533 JUPITER DR	GRANDVIEW COMMONS
595	0710-112-1217-4	525 JUPITER DR	GRANDVIEW COMMONS
596	0710-112-1218-2	517 JUPITER DR	GRANDVIEW COMMONS
597	0710-112-1219-0	509 JUPITER DR	GRANDVIEW COMMONS
598	0710-112-1220-7	501 JUPITER DR	GRANDVIEW COMMONS
599	0710-112-1301-5	502 JUPITER DR	GRANDVIEW COMMONS
600	0710-112-1302-3	510 JUPITER DR	GRANDVIEW COMMONS
601	0710-112-1303-1	518 JUPITER DR	GRANDVIEW COMMONS
602	0710-112-1304-9	526 JUPITER DR	GRANDVIEW COMMONS
603	0710-112-1305-7	534 JUPITER DR	GRANDVIEW COMMONS
604	0710-112-1306-5	542 JUPITER DR	GRANDVIEW COMMONS
605	0710-112-1307-3	533 APOLLO WAY	GRANDVIEW COMMONS
606	0710-112-1308-1	529 APOLLO WAY	GRANDVIEW COMMONS
607	0710-112-1309-9	525 APOLLO WAY	GRANDVIEW COMMONS
608	0710-112-1310-6	533 LISA ANN DR	GRANDVIEW COMMONS
609	0710-112-1311-4	525 LISA ANN DR	GRANDVIEW COMMONS
610	0710-112-1312-2	517 LISA ANN DR	GRANDVIEW COMMONS
611	0710-112-1313-0	509 LISA ANN DR	GRANDVIEW COMMONS
612	0710-112-1314-8	501 LISA ANN DR	GRANDVIEW COMMONS
613	0710-112-1401-3	502 LISA ANN DR	GRANDVIEW COMMONS
614	0710-112-1402-1	510 LISA ANN DR	GRANDVIEW COMMONS
615	0710-112-1403-9	518 LISA ANN DR	GRANDVIEW COMMONS
616	0710-112-1404-7	517 APOLLO WAY	GRANDVIEW COMMONS
617	0710-112-1405-5	513 APOLLO WAY	GRANDVIEW COMMONS
618	0710-112-1406-3	509 APOLLO WAY	GRANDVIEW COMMONS
619	0710-112-1407-1	505 APOLLO WAY	GRANDVIEW COMMONS
620	0710-112-1408-9	501 APOLLO WAY	GRANDVIEW COMMONS
621	0710-111-2422-0	702 MCLEAN DR	FIRST ADDITION
622	0710-111-2421-2	706 MCLEAN DR	FIRST ADDITION
623	0710-111-2408-0	710 MCLEAN DR	FIRST ADDITION
624	0710-111-2407-2	714 MCLEAN DR	FIRST ADDITION
625	0710-111-2406-4	718 MCLEAN DR	FIRST ADDITION
626	0710-111-2405-6	722 MCLEAN DR	FIRST ADDITION
627	0710-111-2404-8	726 MCLEAN DR	FIRST ADDITION
628	0710-111-2403-0	730 MCLEAN DR	FIRST ADDITION
629	0710-111-2402-2	734 MCLEAN DR	FIRST ADDITION
630	0710-111-2517-9	6020 BIG DIPPER DRIVE	TOWN CENTER ADDITION

631	0710-111-2518-7	6024 BIG DIPPER DRIVE	TOWN CENTER ADDITION
632	0710-111-2519-5	6028 BIG DIPPER DRIVE	TOWN CENTER ADDITION
633	0710-111-2520-2	6032 BIG DIPPER DRIVE	TOWN CENTER ADDITION
634	0710-111-2521-0	6036 BIG DIPPER DRIVE	TOWN CENTER ADDITION
635	0710-111-2522-8	6040 BIG DIPPER DRIVE	TOWN CENTER ADDITION
636	0710-111-2523-6	6044 BIG DIPPER DRIVE	TOWN CENTER ADDITION
637	0710-111-2524-4	6104 BIG DIPPER DRIVE	TOWN CENTER ADDITION
638	0710-111-2525-2	6108 BIG DIPPER DRIVE	TOWN CENTER ADDITION
639	0710-111-2526-0	6112 BIG DIPPER DRIVE	TOWN CENTER ADDITION
640	0710-111-2607-8	6111 BIG DIPPER DRIVE	TOWN CENTER ADDITION
641	0710-111-2608-6	6107 BIG DIPPER DRIVE	TOWN CENTER ADDITION
642	0710-111-2609-4	6103 BIG DIPPER DRIVE	TOWN CENTER ADDITION
643	0710-111-2610-1	6108 KILPATRICK LANE	TOWN CENTER ADDITION
644	0710-111-2611-9	6104 KILPATRICK LANE	TOWN CENTER ADDITION
645	0710-111-2612-7	6103 KILPATRICK LANE	TOWN CENTER ADDITION
646	0710-111-2613-5	6107 KILPATRICK LANE	TOWN CENTER ADDITION
647	0710-111-2614-3	6111 KILPATRICK LANE	TOWN CENTER ADDITION
648	0710-111-2616-9	6010 COTTAGE GROVE ROAD	TOWN CENTER ADDITION
649	0710-112-0111-9	6004 GEMINI DRIVE	TOWN CENTER ADDITION
650	0710-111-2617-7	6012 GEMINI DRIVE	TOWN CENTER ADDITION
		6016 GEMINI DRIVE	TOWN CENTER ADDITION
		6020 GEMINI DRIVE	TOWN CENTER ADDITION
		6022 GEMINI DRIVE	TOWN CENTER ADDITION
651	0710-111-2618-5	6034 GEMINI DRIVE	TOWN CENTER ADDITION
		6038 GEMINI DRIVE	TOWN CENTER ADDITION
OL 32	0710-111-2615-1	6045 BIG DIPPER DRIVE	TOWN CENTER ADDITION
		950 MCLEAN DRIVE	
OL 33			TOWN CENTER ADDITION
653	0710-024-3401-8	320 VENUS WAY	REPLAT NO. 1
654	0710-024-3402-6	324 VENUS WAY	REPLAT NO. 1
655	0710-024-3403-4	328 VENUS WAY	REPLAT NO. 1
656	0710-024-3404-2	3220 SATURN DRIVE	REPLAT NO. 1
		332 VENUS WAY	REPLAT NO. 1
657	0710-024-3406-8	331 GALILEO DRIVE	REPLAT NO. 1
		6204 SATURN DRIVE	REPLAT NO. 1
658	0710-024-3407-6	327 GALILEO DRIVE	REPLAT NO. 1
659	0710-024-3408-4	323 GALILEO DRIVE	REPLAT NO. 1
660	0710-024-3409-2	319 GALILEO DRIVE	REPLAT NO. 1
661	0710-024-3410-9	315 GALILEO DRIVE	REPLAT NO. 1
662	0710-024-341-7	31 GALILEO DRIVE	REPLAT NO. 1
663	0710-024-3506-6	6123 CALDERA STREET	REPLAT NO. 1
		324 GALILEO DRIVE	REPLAT NO. 1
664	0710-024-3507-4	328 GALILEO DRIVE	REPLAT NO. 1
665	0710-024-3508-2	332 GALILEO DRIVE	REPLAT NO. 1
		6124 SATURN DRIVE	REPLAT NO. 1
666	0710-024-3509-0	6120 SATURN DRIVE	REPLAT NO. 1

667	0710-024-3510-7	6116 SATURN DRIVE	REPLAT NO. 1
668	0710-024-3511-5	6112 SATURN DRIVE	REPLAT NO. 1
669	0710-024-3512-3	6108 SATURN DRIVE	REPLAT NO. 1
670	0710-024-3513-1	331 NORTH STAR DRIVE	REPLAT NO. 1
		6104 SATURN DRIVE	REPLAT NO. 1
671	0710-024-3514-9	327 NORTH STAR DRIVE	REPLAT NO. 1
672	0710-024-3501-6	6103 CALDERA STREET	REPLAT NO. 1
		323 NORTH STAR DRIVE	REPLAT NO. 1
673	0710-024-3502-4	6107 CALDERA STREET	REPLAT NO. 1
674	0710-024-3503-2	611 CALDERA STREET	REPLAT NO. 1
675	0710-024-3504-0	6115 CALDERA STREET	REPLAT NO. 1
676	0710-024-3505-8	6119 CALDERA STREET	REPLAT NO. 1
677	0710-024-3606-4	404 GALILEO DRIVE	REPLAT NO. 1
		6123 SATURN DRIVE	REPLAT NO. 1
678	0710-024-3607-2	408 GALILEO DRIVE	REPLAT NO. 1
679	0710-024-3608-0	412 GALILEO DRIVE	REPLAT NO. 1
		6124 ARIES WAY	REPLAT NO. 1
680	0710-024-3609-8	6120 ARIES WAY	REPLAT NO. 1
681	0710-024-3610-5	6116 ARIES WAY	REPLAT NO. 1
682	0710-024-3611-3	6112 ARIES WAY	REPLAT NO. 1
683	0710-024-3612-1	6108 ARIES WAY	REPLAT NO. 1
684	0710-024-3613-9	419 NORTH STAR DRIVE	REPLAT NO. 1
685	0710-024-3614-7	411 NORTH STAR DRIVE	REPLAT NO. 1
686	0710-024-3601-4	403 NORTH STAR DRIVE	REPLAT NO. 1
		6103 SATURN DRIVE	REPLAT NO. 1
687	0710-024-3602-2	6107 SATURN DRIVE	REPLAT NO. 1
688	0710-024-3603-0	6111 SATURN DRIVE	REPLAT NO. 1
689	0710-024-3604-8	6115 SATURN DRIVE	REPLAT NO. 1
690	0710-024-3605-6	6119 SATURN DRIVE	REPLAT NO. 1
691	0710-024-0522-5	6219 SATURN DRIVE	REPLAT NO. 1
		404 VENUS WAY	REPLAT NO. 1
692	0710-024-0523-3	410 VENUS WAY	REPLAT NO. 1
693	0710-024-0524-1	416 VENUS WAY	REPLAT NO. 1
694	0710-024-0525-9	422 VENUS WAY	REPLAT NO. 1
695	0710-024-0526-7	428 VENUS WAY	REPLAT NO. 1
696	0710-024-0527-5	436 VENUS WAY	REPLAT NO. 1
697	0710-024-0528-3	444 VENUS WAY	REPLAT NO. 1
698	0710-024-0529-1	452 VENUS WAY	REPLAT NO. 1
699	0710-024-0530-8	460 VENUS WAY	REPLAT NO. 1
700	0710-024-0531-6	474 VENUS WAY	REPLAT NO. 1
701	0710-024-0532-4	439 GALILEO DRIVE	REPLAT NO. 1
702	0710-024-0533-2	435 GALILEO DRIVE	REPLAT NO. 1
704	0710-024-0535-8	423 GALILEO DRIVE	REPLAT NO. 1
705	0710-024-0536-6	419 GALILEO DRIVE	REPLAT NO. 1
706	0710-024-0537-4	415 GALILEO DRIVE	REPLAT NO. 1

707	0710-024-0636-4	416 GALILEO DRIVE	REPLAT NO. 1
		6131 ARIES WAY	REPLAT NO. 1
708	0710-024-0635-6	420 GALILEO DRIVE	REPLAT NO. 1
709	0710-024-0634-8	424 GALILEO DRIVE	REPLAT NO. 1
710	0710-024-0633-0	428 GALILEO DRIVE	REPLAT NO. 1
711	0710-024-0632-2	432 GALILEO DRIVE	REPLAT NO. 1
712	0710-024-0631-4	436 GALILEO DRIVE	REPLAT NO. 1
713	0710-024-0630-6	440 GALILEO DRIVE	REPLAT NO. 1
714	0710-024-0629-9	444 GALILEO DRIVE	REPLAT NO. 1
715	0710-024-0628-1	448 GALILEO DRIVE	REPLAT NO. 1
716	0710-024-0627-3	452 GALILEO DRIVE	REPLAT NO. 1
717	0710-024-0626-5	456 GALILEO DRIVE	REPLAT NO. 1
718	0710-024-0625-7	460 GALILEO DRIVE	REPLAT NO. 1
719	0710-024-3912-5	455 PLUTO STREET	REPLAT NO. 1
720	0710-024-3911-7	451 PLUTO STREET	REPLAT NO. 1
721	0710-024-3910-9	447 PLUTO STREET	REPLAT NO. 1
722	0710-024-3909-2	443 PLUTO STREET	REPLAT NO. 1
723	0710-024-3908-4	439 PLUTO STREET	REPLAT NO. 1
724	0710-024-3907-6	435 PLUTO STREET	REPLAT NO. 1
725	0710-024-3906-8	431 PLUTO STREET	REPLAT NO. 1
726	0710-024-3905-0	427 PLUTO STREET	REPLAT NO. 1
727	0710-024-3904-2	423 PLUTO STREET	REPLAT NO. 1
728	0710-024-3903-4	419 PLUTO STREET	REPLAT NO. 1
729	0710-024-3902-6	415 PLUTO STREET	REPLAT NO. 1
730	0710-024-3901-8	411 PLUTO STREET	REPLAT NO. 1
		6123 ARIES WAY	REPLAT NO. 1
731	0710-024-3801-0	404 PLUTO STREET	REPLAT NO. 1
		6111 ARIES WAY	REPLAT NO. 1
732	0710-024-3802-8	408 PLUTO STREET	REPLAT NO. 1
733	0710-024-3803-6	412 PLUTO STREET	REPLAT NO. 1
734	0710-024-3804-4	416 PLUTO STREET	REPLAT NO. 1
735	0710-024-3805-2	420 PLUTO STREET	REPLAT NO. 1
736	0710-024-3806-0	424 PLUTO STREET	REPLAT NO. 1
737	0710-024-3807-8	428 PLUTO STREET	REPLAT NO. 1
738	0710-024-3808-6	432 PLUTO STREET	REPLAT NO. 1
739	0710-024-3809-4	436 PLUTO STREET	REPLAT NO. 1
740	0710-024-3810-1	440 PLUTO STREET	REPLAT NO. 1
741	0710-024-3811-9	444 PLUTO STREET	REPLAT NO. 1
742	0710-024-3812-7	448 PLUTO STREET	REPLAT NO. 1
746	0710-024-3711-1	463 NORTH STAR DRIVE	REPLAT NO. 1
747	0710-024-3710-3	459 NORTH STAR DRIVE	REPLAT NO. 1
748	0710-024-3709-6	455 NORTH STAR DRIVE	REPLAT NO. 1
749	0710-024-3708-8	451 NORTH STAR DRIVE	REPLAT NO. 1
750	0710-024-3707-0	447 NORTH STAR DRIVE	REPLAT NO. 1
751	0710-024-3706-2	443 NORTH STAR DRIVE	REPLAT NO. 1
752	0710-024-3705-4	439 NORTH STAR DRIVE	REPLAT NO. 1
753	0710-024-3704-6	435 NORTH STAR DRIVE	REPLAT NO. 1



754	0710-024-3703-8	431 NORTH STAR DRIVE	REPLAT NO. 1
755	0710-024-3702-0	427 NORTH STAR DRIVE	REPLAT NO. 1
756	0710-024-3701-2	423 NORTH STAR DRIVE	REPLAT NO. 1
		6103 ARIES WAY	REPLAT NO. 1
OL 34	0710-024-3405-0	6212 SATURN DRIVE	REPLAT NO. 1
		316 VENUS WAY	
OL 35	0710-024-0538-2	413 GALILEO DRIVE	REPLAT NO. 1
OL 36			REPLAT NO. 1
OL 37			REPLAT NO. 1
OL 38			REPLAT NO. 1
900	0710-111-0308-4	6205 KILPATRICK LANE	CSM 12762
901	0710-111-0309-2	6207 KILPATRICK LANE	CSM 12762
902	0710-111-0310-9	6209 KILPATRICK LANE	CSM 12762
903	0710-111-0311-7	6211 KILPATRICK LANE	CSM 12762
904	0710-111-0312-5	6213 KILPATRICK LANE	CSM 12763
905	0710-111-0313-3	6215 KILPATRICK LANE	CSM 12763
997	0710-111-2034-3	511 NORTH STAR DRIVE	REPLAT NO. 2
998	0710-111-2033-5	509 NORTH STAR DRIVE	REPLAT NO. 2
999	0710-111-2032-7	505 NORTH STAR DRIVE	REPLAT NO. 2
1000	0710-111-2031-9	501 NORTH STAR DRIVE	REPLAT NO. 2
1001	0710-111-2030-1	6105 DOMINION DRIVE	REPLAT NO. 2
1002	0710-111-2029-4	6109 DOMINION DRIVE	REPLAT NO. 2
1003	0710-024-3720-2	6110 DOMINION DRIVE	REPLAT NO. 2
1004	0710-024-3719-5	6106 DOMINION DRIVE	REPLAT NO. 2
1005	0710-024-3718-7	481 NORTH STAR DRIVE	REPLAT NO. 2
1006	0710-024-3717-9	477 NORTH STAR DRIVE	REPLAT NO. 2
1007	0710-024-3716-1	473 NORTH STAR DRIVE	REPLAT NO. 2
1008	0710-024-3715-3	469 NORTH STAR DRIVE	REPLAT NO. 2
Lot 1	0710-111-1927-1	529 PLUTO STREET	CSM 11218
Lot 2	0710-111-1928-9	525 PLUTO STREET	CSM 11218
Lot 3	0710-111-1910-6	530 GALILEO DRIVE	CSM 11218
Lot 4	0710-111-1911-4	534 GALILEO DRIVE	CSM 11218

**Exhibit "C"**

Description of Original Declaration and Amendments

	<b><u>Document</u></b>	<b><u>Recording Date</u></b>	<b><u>Document Number</u></b>
1.)	Original Declaration	12/19/2002	3615505
2.)	First Amendment	3/27/2003	3678368
3.)	Second Amendment	7/10/2003	3755204
4.)	Third Amendment	8/21/2003	3792373
5.)	Fourth Amendment	10/14/2003	3827186
6.)	Fifth Amendment	2/12/2004	3872555
7.)	Sixth Amendment	2/20/2007	4282664
8.)	Seventh Amendment	5/14/2009	4546051
9.)	Eighth Amendment	2/11/2011	4744838
10.)	Ninth Amendment	8/3/2012	4897648
11.)	Tenth Amendment	7/8/2013	5007399
12.)	Eleventh Amendment	4/17/2015	5143981

Document Number	<b>ELEVENTH AMENDMENT TO DECLARATION OF PROTECTIVE COVENANTS</b>	<b>KRISTI CHLEBOWSKI DANE COUNTY REGISTER OF DEEDS</b>
-----------------	--	--

**DOCUMENT #  
5143981**

04/17/2015 8:14 AM

Trans. Fee:

Exempt #:

Rec. Fee: 30.00

Pages: 39

This Eleventh Amendment to the Declaration of Protective Covenants, Conditions and Restrictions for the Plat of Grandview Commons (the "Eleventh Amendment") is made by MREC VH Madison Investors LLC, a Delaware limited liability company ("MREC Madison") and MREC VH Madison, LLC, a Delaware limited liability company ("MREC VH" and collectively with MREC Madison, the "Declarant").

Record this document with the Register of Deeds

Name and Return Address:  
Attorney Gregory J. Paradise  
Mohs, MacDonald, Widdler, Paradise & Van Note  
20 North Carroll Street  
Madison, WI 53703

**WITNESSETH**

**WHEREAS**, Declarant owns certain lands located in the subdivision generally known as "Grandview Commons"; and

See Attached Exhibits  
(Parcel Identification Number)

**WHEREAS**, MREC VH Grandview Commons LLC ("Owner") is the owner of the real property described in the plat known as the North Addition to Grandview Commons (the "North Addition"), the lots contained therein being legally described in Exhibit "A" attached hereto and incorporated herein by reference (the "North Addition Lots"); and

**WHEREAS**, Grandview Commons, as that term is used herein, consists of the land described in Exhibit "B", attached hereto and incorporated herein by reference (also referred to herein as the "Existing Lots"); and

**WHEREAS**, the Existing Lots are subject to that certain Declaration of Conditions, Covenants and Restrictions for Grandview Commons dated December 19, 2002, and recorded in the office of the Dane County, Wisconsin Register of Deeds on December 19, 2002, as Document No. 3615505 (the "Original Declaration") which Original Declaration was subsequently amended by Amendments One through Ten, each of which amendments is further described in Exhibit "C" attached hereto and incorporated herein by reference (the "Original Declaration" and amendments described in Exhibit "C" shall be herein collectively referred to as the "Declaration"); and

**WHEREAS**, MREC Madison and MREC VH have succeeded to the position of Declarant under the Declaration; and

**WHEREAS**, Declarant wishes to provide that the additional lots in the North Addition shall be made subject to the terms, covenants, and conditions of the Declaration, except as specifically set forth in paragraphs (2) and (3), below.

**NOW, THEREFORE**, Declarant does hereby amend the Declaration as follows:

- 1.) **North Addition Subject to Declaration.** Declarant hereby makes the North Addition Lots subject to all terms, covenants, and conditions of the Declaration, except as specifically set forth in paragraphs (2) and (3), below. The North Addition Lots shall be subject to the terms of said paragraphs (2) and (3) of this Eleventh Amendment.
  
- 2.) **Design Guidelines.** The Design Guidelines for the North Addition Lots shall be as set forth in this paragraph (2). This paragraph (2) shall supersede and replace all other provisions in the Declaration as to the subject matter of the following provisions.

A.) **Architectural Character.** Architecture within the Development will be developed with a variety of American vernacular architectural styles in mind. These architectural styles, while not a comprehensive list, will offer a unique mixture of styles for the development, and will be applied with proportions and character in mind. The overall character of the development will be created so that the architectural styles are compatible and the overall cohesion of styles will help foster a unique setting without stifling the architectural creativity on the individual building level, creating a varied but integrated community. The following styles are permitted:

Cottage	Craftsman	Four Square	Farmhouse	Modern
Prairie	Shingle	Traditional	Victorian	Southern Traditional
Classical	English Country			

The requirements as itemized in the following section will be used as applicable to the context of the specific architectural style. Declarant reserves the right to grant variances in its sole discretion. Where city zoning is more restrictive, such requirements will govern.

B.) **Front Porch.** Usable front porches are encouraged as both visual and functional design elements.

- 1) A usable open front porch is defined as having a minimum depth of 6'0", and a minimum width of 8'0".
  
- 2) Porch post style should be consistent with the overall architectural style of the home. Minimum standard porch design details include the following; porch posts or alternate per plan, porch balustrades, when provided, of nominal 2"x 2" square wood at a maximum of six inches (6") on center; and newel posts that are compatible with the design of the

column posts. Porch columns and railings shall be painted to match the trim color of the house.

**C) Garage.**

1) There shall be a minimum of a two (2) car, 20q x 20q garage per dwelling unit.

2) The maximum front facing garage width exposed on the front elevation shall be no greater than fifty percent (50%) of the overall building width.

3) A front facing garage face must be set back a minimum of 2q0+ from the front elevation of enclosed building space and otherwise comply with the applicable zoning classification requirements.

4) Tandem, split or side entry garages are encouraged for three (3) or four (4) car garages. For three (3) car front entry garages, the third stall must have a minimum setback of the greater of 2q from the two-car garage line or as required by compatible roof design. Overall garage width must comply with zoning and design guideline standards.

5) The garage door shall be a raised panel design painted to match the siding on the home. The use of windows in the door, appropriate to the architectural style, is encouraged. The maximum single garage door size is 8q x 18+.

**D) Ornamental Design Elements.**

1) Ornamental design elements, such as dormers, shutters, window wrap window grids, gable vents, pilasters, pediments, etc., shall be used in a manner consistent with the overall architectural style of the home and with emphasis on elevations exposed to public space.

2) Window wrap or shutters and window grids are required on front and other primary elevations facing a public space. Gable vents, 5+horizontal vinyl trim, and/or eyebrow roofs are required on front elevation gables greater than 10q 0+in width and are encouraged on other gables as deemed appropriate by the Architectural Control Committee.

3) The shutters shall be wood or polystyrene with colors as approved by the Architectural Control Committee or of other material or color as deemed acceptable by the Architectural Control Committee. Panel or louver design shutters shall be used as appropriate to home materials & style.

4) The window wrap shall be 3½+ vinyl or composite as approved by the Architectural Control Committee and used with box outs or when part of the standard plan.

5) Gable vents shall be the NuWood triangle or peaked series or equivalent for the front elevation, and side elevations facing a public street, or other design approval by the Architectural Control Committee. Other gable ornamentation as appropriate to architectural style may be allowed or required by the Architectural Control Committee.

**E) Roof/Facias/Soffits/Eaves.**

1. Roof Standards:

a) Roof design must be consistent with the overall architectural style of the home. Roof forms and pitches as established on individual styles may not be altered without approval by the Architectural Control Committee.

b) Roof material shall be Owens Corning Oakridge 30 architectural shingle or equal and in colors as approved by the Architectural Control Committee.

c) Use of an eyebrow roof or projecting gable is required at brick walls not extending into a gable are encouraged, as appropriate, at double gable returns and porch column caps.

d) Hip roof design, porches or other elements deemed appropriate by the Architectural Control Committee may be used in lieu of specific gable requirements.

2. Fascia, Soffit and Eave Standards:

a) Facia shall be 6+ or 8+ minimum per home standard aluminum with colors as approved by the Architectural Control Committee, wood may be used when appropriate to the architectural style.

b) Aluminum soffit and eave color shall match facia.

c) A minimum 12+ overhang is required at typical eaves and gable ends. However, 6+ is allowable with projections less than 6'0" in width, such as the fireplace chase and a small bay window, and beyond structure line at open porches. Larger overhangs may be required as appropriate to the architectural style.

F) Exterior Wall Surfaces.

1) Siding material shall be premium vinyl or composite material as approved by the Architectural Control Committee. Shingle or vertical board and batten siding is encouraged for accent areas appropriate to the style of the home. Colors shall be approved by the Architectural Control Committee.

2) Windows may be vinyl; vinyl clad, aluminum clad or wood with colors as approved by the Architectural Control Committee.

3) Variation of wall planes on primary elevations is encouraged.

4) Any elevations facing public streets or spaces shall have a minimum of two (2) windows with wrap trim or shutters and window grills as appropriate and one (1) gable vent.

5) The use of brick or stone is encouraged as appropriate to architectural style. When brick is used, it shall be on full wall surfaces from foundation to eaves or on a two-story elevation at least to the second floor windowsill line. When brick is used, a soldier course window heads and rowlock sills are required. Additional details (i.e. projecting belt course and projecting corner accents) are encouraged as appropriate. Stone may be used as full wall surfaces or as a base course to first floor sill line. Brick or stone facing

must return a minimum of 2q4+ when terminated at an outside corner.

6) Brick or stone material and color selections shall be as approved by the Committee and harmonious with overall neighborhood palette, as well as with the specific home design.

- 3.) **Landscaping.** Landscaping for the North Addition Lots shall be governed by the terms of Exhibit %D+ and %E+ attached hereto and incorporated herein by reference.
- 4.) **Parcel Identification Numbers.** Parcel identification numbers for the Existing Lots and the North Addition Lots are set forth in the Exhibits attached hereto and incorporated herein by reference.
- 5.) **Effect of Amendment.** All terms, covenants and conditions set forth in the Declaration shall remain applicable to the Existing Lots and the North Addition Lots, except with respect to those matters described in paragraphs (2) and (3) hereof, as relates to the North Addition Lots only.
- 6.) **Association.** All owners of the North Addition Lots shall be deemed members of the Association pursuant to the terms of the Declaration, and shall be subject to assessment in accordance with the terms thereof.
- 7.) **Governing Law.** This Declaration shall be governed by, construed and enforced in accordance with the laws of the State of Wisconsin. The terms of this Declaration are not intended to replace or affect any applicable laws, ordinances, rules or regulations of the City of Madison.
- 8.) **Severability.** Invalidation of any one of these covenants by judgment or court order shall in no way affect any of the other provisions which shall remain in full force and effect.
- 9.) **Model Homes.** So long as Declarant shall own any North Addition Lot, Declarant shall be permitted to maintain model homes in such North Addition, including therein a sales office for the purpose of sales and marketing of its homes.
- 10.) **Parade of Homes and/or Condominiums.** So long as Declarant shall own any North Addition Lots, or condominium units in any condominium located within the North Addition (collectively a %Lot/Unit+). Developer reserves the right to submit some or all of said Lots/Units as a site for the Parade of Home and/or the Parade of Condominiums of the Madison Area Builders Association (the %Parade+). In the event that some or all of said Lots/Units are selected as a site for a Parade, the Declaration shall, as to the Lots/Units enrolled in the Parade, for a limited period of time ending 48 hours after the conclusion of the Parade, be deemed



temporarily altered and modified, to the extent necessary, to permit the Madison Area Builders Association to hold its Parade in this Development pursuant to the then current Parade Rules and Checklist of the Madison Area Builders Association. All purchasers of Lots/Units, and/or their successors and assigns, shall take title subject to this specific reservation by the Developer and shall waive all rights to object to violations of the Declaration or this Eleventh Amendment to the Declaration, by the Declarant or the Madison Area Builders Association, or any of the builders or participants in the Parade for the period of the Parade as set forth above, including the closing of any public or private streets in the Parade area. All Lot/Unit owners appoint the Declarant their attorney-in-fact to execute all necessary petitions applications and consents to facilitate said street closings for the Parade.

- 11.) **Consent of Owner.** Owner hereby consents to subjecting the North Addition Lots to the terms of this Eleventh Amendment and the Declaration, and further agrees that the Declarant may act as the Declarant under the Declaration and this Amendment with respect to the North Addition Lots. Owner shall have no interest as Declarant with respect to said North Addition Lots.
- 12.) **Commercial Lots.** Lots 760, 761-768 and 769-798, North Addition to Grandview Commons, shall be deemed Commercial Lots, as that term is defined in paragraph (1) of the Second Amendment. As Commercial Lots, said Lots are subject to paragraph (2) of the Third Amendment. References to an Amendment are to the Amendments as described in Exhibit "C", attached hereto.

Dated this 16 day of April, 2015.

*[Signatures on Following Pages]*


**MREC VH MADISON INVESTORS LLC**

Veridian Homes JV, LLC, its authorized signatory, Member and Project Manager

By: \_\_\_\_\_  
Print Name: Jeff Rosenberg  
Print Title: Authorized officer & Signatory  
Date: 4/16/15

STATE OF WISCONSIN )  
  )ss>  
COUNTY OF DANE        )

Personally came before me, a notary public for the above State and County, this 16 day of April, 2015, the above-named Jeff Rosenberg, to me known to be the person who executed the foregoing instrument and acknowledged the same in the capacity and for the purposes therein intended.




Angie Christensen  
Print Name: Angie Christensen  
Notary Public, State of Wisconsin  
My Commission expires: 5-1-16

**MREC VH MADISON, LLC**

Veridian Homes JV, LLC, its authorized signatory, Member and Project Manager


By: \_\_\_\_\_  
Print Name: Jeff Rosenberg  
Print Title: Authorized Officer & Signatory  
Date: 4/16/15



STATE OF WISCONSIN )  
  )ss>  
COUNTY OF DANE        )

Personally came before me, a notary public for the above State and County, this 16 day of April, 2015, the above-named Jeff Rosenberg, to me known to be the person who executed the foregoing instrument and acknowledged the same in the capacity and for the purposes therein intended.

Angie Christensen  
Print Name: Angie Christensen  
Notary Public, State of Wisconsin  
My Commission expires: 5-1-16



**MREC VH GRANDVIEW COMMONS LLC**


Veridian Homes JV, LLC, its authorized signatory, Member and Project Manager

By: \_\_\_\_\_  
Print Name: Jeff Rosenberg  
Print Title: Authorized Officer & Signatory  
Date: 4/16/15

STATE OF WISCONSIN )  
                                      )ss>  
COUNTY OF DANE            )

Personally came before me, a notary public for the above State and County, this 16 day of April, 2015, the above-named Jeff Rosenberg, to me known to be the person who executed the foregoing instrument and acknowledged the same in the capacity and for the purposes therein intended.

Angie Christensen  
Print Name: Angie Christensen  
Notary Public, State of Wisconsin  
My Commission expires: 5-1-16



**THIS DOCUMENT DRAFTED BY:**  
Attorney Gregory J. Paradise  
Mohs, MacDonald, Widder, Paradise & Van Note  
20 North Carroll Street  
Madison, WI 53703

**CONSENT OF OWNER AND MORTGAGEE**

McFarland State Bank enters into this Consent as both a mortgagee of the North Addition Lots and as an owner of lands located within the North Addition, for the purpose of giving its consent to the terms of the foregoing Eleventh Amendment and acknowledging and agreeing that the lands owned by McFarland State Bank shall be subject to the terms of this Eleventh Amendment.

Dated this 16 day of April, 2015.

**MCFARLAND STATE BANK**


By: James E. Walker

Print Name: James E. Walker

Print Title: E. U. P.

STATE OF WISCONSIN )  
  )ss>  
COUNTY OF DANE        )

Personally came before me, a notary public for the above State and County, this 16 day of April, 2015, the above-named JAMES E Walker, to me known to be the person who executed the foregoing instrument and acknowledged the same in the capacity and for the purposes therein intended.



Karen L Brusveen

Print Name: \_\_\_\_\_

Notary Public, State of Wisconsin

My Commission expires: 5/19/2017

**CONSENT OF MORTGAGE**

The undersigned First Business Bank, being a mortgagee of certain of the North Addition Lots and Existing Lots, as those terms are defined in the Eleventh Amendment to Declaration of Protective Covenants, to which this Consent is attached, hereby consents to the foregoing Eleventh Amendment to Declaration of Protective Covenants.

Dated this 13<sup>th</sup> day of April, 2015.

**FIRST BUSINESS BANK**

By: [Signature]

Print Name: Brian E. Hagen

Print Title: Vice President

STATE OF WISCONSIN )  
  )ss>  
COUNTY OF DANE        )

Personally came before me, a notary public for the above State and County, this 13<sup>th</sup> day of APRIL, 2015, the above-named BRIAN E. HAGEN, to me known to be the person who executed the foregoing instrument and acknowledged the same in the capacity and for the purposes therein intended.

[Signature]  
Print Name: LISA ALLEN  
Notary Public, State of Wisconsin  
My Commission expires: AUG 24, 2018

**EXHIBIT "A"**

Description of North Addition Lots  
(See balance of Exhibit A for PINS)

Lots 760-996, Outlots 39-48, North Addition to Grandview Commons, City of Madison,  
Dane County, Wisconsin.

**Exhibit "A"**Legal Description of the North Addition  
(PINS)

<b>LOT #</b>	<b>PARCEL NUMBER</b>	<b>STREET ADDRESS</b>
760	0710 - 023 - 0101 - 9	114 MILKY WAY 5922 JACKSON QUARRY LN
761	0710 - 023 - 0201 - 7	6002 DRISCOLL DR 103 MILKY WAY
762	0710 - 023 - 0202 - 5	6006 DRISCOLL DR
763	0710 - 023 - 0203 - 3	6010 DRISCOLL DR
764	0710 - 023 - 0204 - 1	6014 DRISCOLL DR
765	0710 - 023 - 0205 - 9	6020 DRISCOLL DR
766	0710 - 023 - 0206 - 7	6026 DRISCOLL DR
767	0710 - 023 - 0207 - 5	6032 DRISCOLL DR
768	0710 - 023 - 0208 - 3	6038 DRISCOLL DR
769	0710 - 023 - 0301 - 5	111 MILKY WAY
770	0710 - 023 - 0302 - 3	113 MILKY WAY
771	0710 - 023 - 0303 - 1	117 MILKY WAY
772	0710 - 023 - 0304 - 9	119 MILKY WAY
773	0710 - 023 - 0305 - 7	123 MILKY WAY
774	0710 - 023 - 0306 - 5	125 MILKY WAY
775	0710 - 023 - 0307 - 3	129 MILKY WAY
776	0710 - 023 - 0308 - 1	131 MILKY WAY
777	0710 - 023 - 0309 - 9	135 MILKY WAY
778	0710 - 023 - 0310 - 6	137 MILKY WAY
779	0710 - 023 - 0311 - 4	141 MILKY WAY
780	0710 - 023 - 0312 - 2	143 MILKY WAY
781	0710 - 023 - 0313 - 0	147 MILKY WAY
782	0710 - 023 - 0314 - 8	149 MILKY WAY
783	0710 - 023 - 0315 - 6	153 MILKY WAY
784	0710 - 023 - 0316 - 4	155 MILKY WAY 6002 RAGAN ST
785	0710 - 023 - 0317 - 2	150 ALTON DR
786	0710 - 023 - 0318 - 0	148 ALTON DR
787	0710 - 023 - 0319 - 8	144 ALTON DR
788	0710 - 023 - 0320 - 5	142 ALTON DR
789	0710 - 023 - 0321 - 3	138 ALTON DR
790	0710 - 023 - 0322 - 1	136 ALTON DR
791	0710 - 023 - 0323 - 9	132 ALTON DR
792	0710 - 023 - 0324 - 7	130 ALTON DR
793	0710 - 023 - 0325 - 5	126 ALTON DR
794	0710 - 023 - 0326 - 3	124 ALTON DR
795	0710 - 023 - 0327 - 1	120 ALTON DR
796	0710 - 023 - 0328 - 9	118 ALTON DR



797	0710 - 023 - 0329 - 7	114 ALTON DR
798	0710 - 023 - 0330 - 4	112 ALTON DR
799	0710 - 023 - 0401 - 3	113 ALTON DR 6015 DRISCOLL DR
800	0710 - 023 - 0402 - 1	125 ALTON DR
801	0710 - 023 - 0403 - 9	137 ALTON DR
802	0710 - 023 - 0404 - 7	143 ALTON DR
803	0710 - 023 - 0405 - 5	149 ALTON DR 6034 RAGAN ST
804	0710 - 023 - 0501 - 1	6043 RAGAN ST
805	0710 - 023 - 0502 - 9	6039 RAGAN ST
806	0710 - 023 - 0503 - 7	201 ALTON DR 6035 RAGAN ST
807	0710 - 023 - 0504 - 5	209 ALTON DR
808	0710 - 023 - 0505 - 3	217 ALTON DR
809	0710 - 023 - 0506 - 1	225 ALTON DR
810	0710 - 023 - 0507 - 9	233 ALTON DR
811	0710 - 023 - 0508 - 7	241 ALTON DR
812	0710 - 023 - 0509 - 5	249 ALTON DR 6044 STONEY OAK LN
813	0710 - 023 - 0601 - 9	6001 RAGAN ST 207 MILKY WAY
814	0710 - 023 - 0602 - 7	6005 RAGAN ST
815	0710 - 023 - 0603 - 5	6009 RAGAN ST
816	0710 - 023 - 0604 - 3	202 ALTON DR 6013 RAGAN ST
817	0710 - 023 - 0605 - 1	210 ALTON DR
818	0710 - 023 - 0606 - 9	218 ALTON DR
819	0710 - 023 - 0607 - 7	226 ALTON DR
820	0710 - 023 - 0608 - 5	6024 STONEY OAK LN 242 ALTON DR
821	0710 - 023 - 0609 - 3	6018 STONEY OAK LN
822	0710 - 023 - 0610 - 0	6014 STONEY OAK LN
823	0710 - 023 - 0611 - 8	6010 STONEY OAK LN
824	0710 - 023 - 0612 - 6	6006 STONEY OAK LN
825	0710 - 023 - 0613 - 4	6002 STONEY OAK LN 211 MILKY WAY
826	0710 - 023 - 0701 - 7	305 MILKY WAY 6003 STONEY OAK LN
827	0710 - 023 - 0702 - 5	6007 STONEY OAK LN
828	0710 - 023 - 0703 - 3	6011 STONEY OAK LN
829	0710 - 023 - 0704 - 1	6015 STONEY OAK LN
830	0710 - 023 - 0705 - 9	302 ALTON DR 6019 STONEY OAK LN
831	0710 - 023 - 0706 - 7	306 ALTON DR

832	0710 - 023 - 0707 - 5	310 ALTON DR 6020 LYDA WOODS LN
833	0710 - 023 - 0708 - 3	6016 LYDA WOODS LN
834	0710 - 023 - 0709 - 1	6012 LYDA WOODS LN
835	0710 - 023 - 0710 - 8	6008 LYDA WOODS LN
836	0710 - 023 - 0711 - 6	313 MILKY WAY 6004 LYDA WOODS LN
837	0710 - 023 - 0712 - 4	309 MILKY WAY
838	0710 - 023 - 0801 - 5	317 MILKY WAY 6005 LYDA WOODS LN
839	0710 - 023 - 0802 - 3	6009 LYDA WOODS LN
840	0710 - 023 - 0803 - 1	6013 LYDA WOODS LN
841	0710 - 023 - 0804 - 9	6017 LYDA WOODS LN
842	0710 - 023 - 0805 - 7	6021 LYDA WOODS LN
843	0710 - 023 - 0806 - 5	314 ALTON DR 6025 LYDA WOODS LN
844	0710 - 023 - 0807 - 3	318 ALTON DR
845	0710 - 023 - 0808 - 1	322 ALTON DR 6024 CALDERA ST
846	0710 - 023 - 0809 - 9	6020 CALDERA ST
847	0710 - 023 - 0810 - 6	6016 CALDERA ST
848	0710 - 023 - 0811 - 4	6012 CALDERA ST
849	0710 - 023 - 0812 - 2	6008 CALDERA ST
850	0710 - 023 - 0813 - 0	325 MILKY WAY 6004 CALDERA ST
851	0710 - 023 - 0814 - 8	321 MILKY WAY
852	0710 - 023 - 0901 - 3	301 ALTON DR 6045 STONEY OAK LN
853	0710 - 023 - 0902 - 1	305 ALTON DR
854	0710 - 023 - 0903 - 9	309 ALTON DR
855	0710 - 023 - 0904 - 7	313 ALTON DR
856	0710 - 023 - 0905 - 5	317 ALTON DR
857	0710 - 023 - 0906 - 3	321 ALTON DR 6032 CALDERA ST
858	0710 - 023 - 0907 - 1	320 NORTH STAR DR 6036 CALDERA ST
859	0710 - 023 - 0908 - 9	316 NORTH STAR DR
860	0710 - 023 - 0909 - 7	312 NORTH STAR DR
861	0710 - 023 - 1001 - 0	6003 CALDERA ST 337 MILKY WAY
862	0710 - 023 - 1002 - 8	6007 CALDERA ST
863	0710 - 023 - 1003 - 6	6011 CALDERA ST
864	0710 - 023 - 1004 - 4	6015 CALDERA ST
865	0710 - 023 - 1005 - 2	6019 CALDERA ST
866	0710 - 023 - 1006 - 0	6023 CALDERA ST

867	0710 - 023 - 1007 - 8	6027 CALDERA ST
868	0710 - 023 - 1008 - 6	6035 CALDERA ST
869	0710 - 023 - 1009 - 4	6039 CALDERA ST
870	0710 - 023 - 1010 - 1	6043 CALDERA ST 324 NORTH STAR DR
871	0710 - 023 - 1011 - 9	6044 SATURN DR 328 NORTH STAR DR
872	0710 - 023 - 1012 - 7	6040 SATURN DR
873	0710 - 023 - 1013 - 5	6036 SATURN DR
874	0710 - 023 - 1014 - 3	6028 SATURN DR
875	0710 - 023 - 1015 - 1	6024 SATURN DR
876	0710 - 023 - 1016 - 9	6020 SATURN DR
877	0710 - 023 - 1017 - 7	6016 SATURN DR
878	0710 - 023 - 1018 - 5	6012 SATURN DR
879	0710 - 023 - 1019 - 3	6008 SATURN DR
880	0710 - 023 - 1020 - 0	6004 SATURN DR 341 MILKY WAY
881	0710 - 023 - 1101 - 8	403 MILKY WAY 6007 SATURN DR
882	0710 - 023 - 1102 - 6	6011 SATURN DR
883	0710 - 023 - 1103 - 4	6015 SATURN DR
884	0710 - 023 - 1104 - 2	6019 SATURN DR
885	0710 - 023 - 1105 - 0	6023 SATURN DR
886	0710 - 023 - 1106 - 8	6027 SATURN DR
887	0710 - 023 - 1107 - 6	6035 SATURN DR
888	0710 - 023 - 1108 - 4	6039 SATURN DR
889	0710 - 023 - 1109 - 2	6043 SATURN DR 404 NORTH STAR DR
890	0710 - 023 - 1110 - 9	6040 ARIES WAY 408 NORTH STAR DR
891	0710 - 023 - 1111 - 7	6036 ARIES WAY
892	0710 - 023 - 1112 - 5	6032 ARIES WAY
893	0710 - 023 - 1113 - 3	6024 ARIES WAY
894	0710 - 023 - 1114 - 1	6020 ARIES WAY
895	0710 - 023 - 1115 - 9	6016 ARIES WAY
896	0710 - 023 - 1116 - 7	6012 ARIES WAY
897	0710 - 023 - 1117 - 5	6008 ARIES WAY
898	0710 - 023 - 1118 - 3	411 MILKY WAY 6004 ARIES WAY
899	0710 - 023 - 1119 - 1	407 MILKY WAY
900	0710 - 023 - 1201 - 6	431 MILKY WAY
901	0710 - 023 - 1202 - 4	427 MILKY WAY
902	0710 - 023 - 1203 - 2	423 MILKY WAY
903	0710 - 023 - 1204 - 0	419 MILKY WAY 6003 ARIES WAY

904	0710 - 023 - 1205 - 8	6007 ARIES WAY
905	0710 - 023 - 1206 - 6	6011 ARIES WAY
906	0710 - 023 - 1207 - 4	6015 ARIES WAY
907	0710 - 023 - 1208 - 2	6019 ARIES WAY
908	0710 - 023 - 1209 - 0	6023 ARIES WAY
909	0710 - 023 - 1210 - 7	6031 ARIES WAY
910	0710 - 023 - 1211 - 5	6035 ARIES WAY
911	0710 - 023 - 1212 - 3	6039 ARIES WAY 424 NORTH STAR DR
912	0710 - 023 - 1301 - 4	144 MILKY WAY
913	0710 - 023 - 1302 - 2	150 MILKY WAY
914	0710 - 023 - 1303 - 0	156 MILKY WAY
915	0710 - 023 - 1304 - 8	202 MILKY WAY
916	0710 - 023 - 1305 - 6	210 MILKY WAY
917	0710 - 023 - 1306 - 4	218 MILKY WAY
918	0710 - 023 - 1307 - 2	302 MILKY WAY
919	0710 - 023 - 1308 - 0	306 MILKY WAY
920	0710 - 023 - 1309 - 8	310 MILKY WAY
921	0710 - 023 - 1310 - 5	314 MILKY WAY 5944 LYDA WOODS LN
922	0710 - 023 - 1401 - 2	318 MILKY WAY 5943 LYDA WOODS LN
923	0710 - 023 - 1402 - 0	322 MILKY WAY
924	0710 - 023 - 1403 - 8	326 MILKY WAY
925	0710 - 023 - 1404 - 6	330 MILKY WAY
926	0710 - 023 - 1405 - 4	334 MILKY WAY
927	0710 - 023 - 1406 - 2	338 MILKY WAY
928	0710 - 023 - 1407 - 0	5934 SATURN DR 342 MILKY WAY
929	0710 - 023 - 1408 - 8	5930 SATURN DR
930	0710 - 023 - 1409 - 6	5926 SATURN DR
931	0710 - 023 - 1410 - 3	5922 SATURN DR
932	0710 - 023 - 1411 - 1	5918 SATURN DR
933	0710 - 023 - 1412 - 9	5914 SATURN DR
934	0710 - 023 - 1413 - 7	5910 SATURN DR
935	0710 - 023 - 1414 - 5	5906 SATURN DR
936	0710 - 023 - 1415 - 3	5902 SATURN DR
937	0710 - 023 - 1416 - 1	402 HERCULES TRL
938	0710 - 023 - 1417 - 9	406 HERCULES TRL
939	0710 - 023 - 1418 - 7	410 HERCULES TRL
940	0710 - 023 - 1419 - 5	414 HERCULES TRL
941	0710 - 023 - 1420 - 2	418 HERCULES TRL
942	0710 - 023 - 1421 - 0	422 HERCULES TRL
943	0710 - 023 - 1422 - 8	426 HERCULES TRL
944	0710 - 023 - 1423 - 6	430 HERCULES TRL

945	0710 - 023 - 1424 - 4	434 HERCULES TRL
946	0710 - 023 - 1425 - 2	438 HERCULES TRL
947	0710 - 023 - 1426 - 0	442 HERCULES TRL
948	0710 - 023 - 1427 - 8	446 HERCULES TRL
949	0710 - 023 - 1428 - 6	450 HERCULES TRL 5922 CARTER MOON PASS
950	0710 - 023 - 1501 - 0	5926 CARTER MOON PASS 447 HERCULES TRL
951	0710 - 023 - 1502 - 8	443 HERCULES TRL
952	0710 - 023 - 1503 - 6	439 HERCULES TRL
953	0710 - 023 - 1504 - 4	435 HERCULES TRL
954	0710 - 023 - 1505 - 2	431 HERCULES TRL
955	0710 - 023 - 1506 - 0	427 HERCULES TRL
956	0710 - 023 - 1507 - 8	423 HERCULES TRL
957	0710 - 023 - 1508 - 6	419 HERCULES TRL
958	0710 - 023 - 1509 - 4	415 HERCULES TRL
959	0710 - 023 - 1510 - 1	411 HERCULES TRL
960	0710 - 023 - 1511 - 9	5911 SATURN DR
961	0710 - 023 - 1512 - 7	5915 SATURN DR 402 ORION TRL
962	0710 - 023 - 1513 - 5	406 ORION TRL
963	0710 - 023 - 1514 - 3	410 ORION TRL
964	0710 - 023 - 1515 - 1	414 ORION TRL
965	0710 - 023 - 1516 - 9	418 ORION TRL
966	0710 - 023 - 1517 - 7	422 ORION TRL
967	0710 - 023 - 1518 - 5	426 ORION TRL
968	0710 - 023 - 1519 - 3	430 ORION TRL
969	0710 - 023 - 1520 - 0	5934 CARTER MOON PASS 438 ORION TRL
970	0710 - 023 - 1521 - 8	5930 CARTER MOON PASS
971	0710 - 112 - 1222 - 3	504 HERCULES TRL 5921 CARTER MOON PASS
972	0710 - 112 - 1120 - 9	503 HERCULES TRL 5925 CARTER MOON PASS
973	0710 - 112 - 1121 - 7	504 ORION TRL 5929 CARTER MOON PASS
974	0710 - 112 - 1020 - 1	503 ORION TRL 5937 CARTER MOON PASS
975	0710 - 112 - 1021 - 9	504 MILKY WAY 5941 CARTER MOON PASS
976	0710 - 023 - 1601 - 8	5938 CARTER MOON PASS 437 ORION TRL
977	0710 - 023 - 1602 - 6	433 ORION TRL
978	0710 - 023 - 1603 - 4	429 ORION TRL
979	0710 - 023 - 1604 - 2	425 ORION TRL

<b>980</b>	<b>0710 - 023 - 1605 - 0</b>	<b>421 ORION TRL</b>
<b>981</b>	<b>0710 - 023 - 1606 - 8</b>	<b>417 ORION TRL</b>
<b>982</b>	<b>0710 - 023 - 1607 - 6</b>	<b>413 ORION TRL</b>
<b>983</b>	<b>0710 - 023 - 1608 - 4</b>	<b>409 ORION TRL</b>
<b>984</b>	<b>0710 - 023 - 1609 - 2</b>	<b>405 ORION TRL</b>
<b>985</b>	<b>0710 - 023 - 1610 - 9</b>	<b>401 ORION TRL</b> 5927 SATURN DR
<b>986</b>	<b>0710 - 023 - 1611 - 7</b>	<b>404 MILKY WAY</b> 5931 SATURN DR
<b>987</b>	<b>0710 - 023 - 1612 - 5</b>	<b>408 MILKY WAY</b>
<b>988</b>	<b>0710 - 023 - 1613 - 3</b>	<b>412 MILKY WAY</b>
<b>989</b>	<b>0710 - 023 - 1614 - 1</b>	<b>416 MILKY WAY</b>
<b>990</b>	<b>0710 - 023 - 1615 - 9</b>	<b>420 MILKY WAY</b>
<b>991</b>	<b>0710 - 023 - 1616 - 7</b>	<b>424 MILKY WAY</b>
<b>992</b>	<b>0710 - 023 - 1617 - 5</b>	<b>428 MILKY WAY</b>
<b>993</b>	<b>0710 - 023 - 1618 - 3</b>	<b>432 MILKY WAY</b>
<b>994</b>	<b>0710 - 023 - 1619 - 1</b>	<b>436 MILKY WAY</b>
<b>995</b>	<b>0710 - 023 - 1620 - 8</b>	<b>5946 CARTER MOON PASS</b> 440 MILKY WAY
<b>996</b>	<b>0710 - 023 - 1621 - 6</b>	<b>5942 CARTER MOON PASS</b>
<b>OL 39</b>	<b>NOT PARCELED</b>	
<b>OL 40</b>	<b>0710 - 023 - 0406 - 3</b>	<b>6029 DRISCOLL DR</b> 6038 RAGAN ST
<b>OL 41</b>	<b>0710 - 023 - 1021 - 8</b>	<b>6031 CALDERA ST</b> 6032 SATURN DR
<b>OL 42</b>	<b>0710 - 023 - 1120 - 8</b>	<b>6031 SATURN DR</b> 6028 ARIES WAY
<b>OL 43</b>	<b>0710 - 023 - 1213 - 1</b>	<b>439 MILKY WAY</b> 6027 ARIES WAY
<b>OL 44</b>	<b>0710 - 023 - 1214 - 9</b>	<b>435 MILKY WAY</b>
<b>OL 45</b>	<b>0710 - 023 - 1215 - 7</b>	<b>443 MILKY WAY</b>
<b>OL 46</b>	<b>0710 - 023 - 1311 - 3</b>	<b>132 MILKY WAY</b> 5921 JACKSON QUARRY LN
<b>OL 47</b>	<b>0710 - 023 - 1429 - 4</b>	<b>5918 CARTER MOON PASS</b>
<b>OL 48</b>	<b>0710 - 112 - 1221 - 5</b>	<b>5917 CARTER MOON PASS</b>

**EXHIBIT "B"**

Description of Lots in Grandview Commons  
(See balance of Exhibit B for PINS)

Lots 1-6, 19-32, 97-111, 130-133, 158-189, 192-206, 209-286, 292-293, 299-311, 319-434, 455-461, 465-469, 480-620, Grandview Commons;

Lots 621-629, Grandview Commons First Addition;

Lots 630 . 651, Town Center Addition to Grandview Commons;

Lots 653-702, 704-759, Grandview Commons Replat No. 1;

Lots 900-903, Certified Survey Map No. 12762, recorded in Volume 80 of CSMs, page 308, as Document No. 4593293;

Lots 904-905, Certified Survey Map No. 12763, recorded in Volume 80 of CSMs, page 312, as Document No. 4593294;

Lots 1000, 2000, 3,000 and 4,000, Certified Survey Map No. 11218, recorded in Volume 67 of Certified Survey Maps, page 327, as Document No. 3979301;

Outlots 4, 10-16, 18-24, 27-31, Grandview Commons;

Outlots 32 and 33, Town Center Addition to Grandview Commons;

Outlots 34-38, Grandview Commons Replat No. 1

All of the foregoing lands are located in the City of Madison, Dane County, Wisconsin.

**Exhibit "B"**  
**Lots in Grandview Commons**  
**(PINS)**

Lot Number	Parcel Identification Number	Street Address	Plat Name
1	0710-024-0306-3	309 VENUS WAY	GRANDVIEW COMMONS
2	0710-024-0305-5	313 VENUS WAY	GRANDVIEW COMMONS
3	0710-024-0304-7	317 VENUS WAY	GRANDVIEW COMMONS
4	0710-024-0303-9	321 VENUS WAY	GRANDVIEW COMMONS
5	0710-024-0302-1	325 VENUS WAY	GRANDVIEW COMMONS
6	0710-024-0301-3	329 VENUS WAY	GRANDVIEW COMMONS
		6302 SATURN DR	GRANDVIEW COMMONS
19	0710-024-1001-8	310 GALILEO DR	GRANDVIEW COMMONS
20	0710-024-1002-6	314 GALILEO DR	GRANDVIEW COMMONS
21	0710-024-1003-4	318 GALILEO DR	GRANDVIEW COMMONS
		6130 CALDERA ST	GRANDVIEW COMMONS
22	0710-024-1004-2	6126 CALDERA ST	GRANDVIEW COMMONS
23	0710-024-1005-0	6122 CALDERA ST	GRANDVIEW COMMONS
		317 PETERSON ST	GRANDVIEW COMMONS
24	0710-024-1006-8	313 PETERSON ST	GRANDVIEW COMMONS
25	0710-024-1007-6	309 PETERSON ST	GRANDVIEW COMMONS
26	0710-024-1101-6	310 PETERSON ST	GRANDVIEW COMMONS
27	0710-024-1102-4	314 PETERSON ST	GRANDVIEW COMMONS
28	0710-024-1103-2	318 PETERSON ST	GRANDVIEW COMMONS
		6110 CALDERA ST	GRANDVIEW COMMONS
29	0710-024-1104-0	6106 CALDERA ST	GRANDVIEW COMMONS
30	0710-024-1105-8	6102 CALDERA ST	GRANDVIEW COMMONS
		317 NORTH STAR PASS	GRANDVIEW COMMONS
31	0710-024-1106-6	313 NORTH STAR PASS	GRANDVIEW COMMONS
32	0710-024-1107-4	309 NORTH STAR PASS	GRANDVIEW COMMONS
OL 4	0710-024-0501-9	401 GALILEO DR	GRANDVIEW COMMONS
		6201 SATURN DR	GRANDVIEW COMMONS
97	0710-024-1501-8	6301 SATURN DR	GRANDVIEW COMMONS
		401 VENUS WAY	GRANDVIEW COMMONS
98	0710-024-1502-6	409 VENUS WAY	GRANDVIEW COMMONS
99	0710-024-1503-4	417 VENUS WAY	GRANDVIEW COMMONS
100	0710-024-1504-2	425 VENUS WAY	GRANDVIEW COMMONS
101	0710-024-1505-0	433 VENUS WAY	GRANDVIEW COMMONS
102	0710-024-1506-8	441 VENUS WAY	GRANDVIEW COMMONS
103	0710-024-1507-6	449 VENUS WAY	GRANDVIEW COMMONS
104	0710-024-1508-4	457 VENUS WAY	GRANDVIEW COMMONS
105	0710-024-1509-2	465 VENUS WAY	GRANDVIEW COMMONS
106	0710-024-1510-9	473 VENUS WAY	GRANDVIEW COMMONS
107	0710-024-1511-7	481 VENUS WAY	GRANDVIEW COMMONS
108	0710-111-1609-5	6214 DOMINION DR	GRANDVIEW COMMONS
109	0710-111-1610-2	6210 DOMINION DR	GRANDVIEW COMMONS



110	0710-111-1611-0	6206 DOMINION DR	GRANDVIEW COMMONS
111	0710-111-1612-8	6202 DOMINION DR	GRANDVIEW COMMONS
130	0710-024-0619-0	6126 DOMINION DR	GRANDVIEW COMMONS
131	0710-024-0620-7	6130 DOMINION DR	GRANDVIEW COMMONS
132	0710-024-0621-5	6134 DOMINION DR	GRANDVIEW COMMONS
133	0710-024-0622-3	6138 DOMINION DR	GRANDVIEW COMMONS
158	0710-111-2002-0	513 NORTH STAR DR	GRANDVIEW COMMONS
159	0710-111-2003-8	517 NORTH STAR DR	GRANDVIEW COMMONS
160	0710-111-2004-6	521 NORTH STAR DR	GRANDVIEW COMMONS
161	0710-111-2005-4	525 NORTH STAR DR	GRANDVIEW COMMONS
162	0710-111-2006-2	529 NORTH STAR DR	GRANDVIEW COMMONS
163	0710-111-2007-0	533 NORTH STAR DR	GRANDVIEW COMMONS
164	0710-111-2008-8	537 NORTH STAR DR	GRANDVIEW COMMONS
165	0710-111-2009-6	541 NORTH STAR DR	GRANDVIEW COMMONS
166	0710-111-2010-4	545 NORTH STAR DR	GRANDVIEW COMMONS
167	0710-111-2011-1	549 NORTH STAR DR	GRANDVIEW COMMONS
168	0710-111-2012-9	605 MCLEAN DR	GRANDVIEW COMMONS
169	0710-111-2013-7	609 MCLEAN DR	GRANDVIEW COMMONS
170	0710-111-2014-5	550 PLUTO ST	GRANDVIEW COMMONS
171	0710-111-2015-3	546 PLUTO ST	GRANDVIEW COMMONS
172	0710-111-2016-1	542 PLUTO ST	GRANDVIEW COMMONS
173	0710-111-2017-9	538 PLUTO ST	GRANDVIEW COMMONS
174	0710-111-2018-7	534 PLUTO ST	GRANDVIEW COMMONS
175	0710-111-2019-5	530 PLUTO ST	GRANDVIEW COMMONS
176	0710-111-2020-2	526 PLUTO ST	GRANDVIEW COMMONS
177	0710-111-2021-0	522 PLUTO ST	GRANDVIEW COMMONS
178	0710-111-2022-8	518 PLUTO ST	GRANDVIEW COMMONS
179	0710-111-2023-6	514 PLUTO ST	GRANDVIEW COMMONS
180	0710-111-2024-4	510 PLUTO ST	GRANDVIEW COMMONS
OL 11	0710-111-2025-2	506 PLUTO ST	GRANDVIEW COMMONS
		554 PLUTO ST	GRANDVIEW COMMONS
181	0710-111-1901-5	6125 DOMINION DR	GRANDVIEW COMMONS
182	0710-111-1902-3	6129 DOMINION DR	GRANDVIEW COMMONS
183	0710-111-1903-1	6133 DOMINION DR	GRANDVIEW COMMONS
184	0710-111-1904-9	6137 DOMINION DR	GRANDVIEW COMMONS
185	0710-111-1905-7	506 GALILEO DR	GRANDVIEW COMMONS
186	0710-111-1906-5	510 GALILEO DR	GRANDVIEW COMMONS
187	0710-111-1907-3	514 GALILEO DR	GRANDVIEW COMMONS
188	0710-111-1908-1	518 GALILEO DR	GRANDVIEW COMMONS
189	0710-111-1909-9	522 GALILEO DR	GRANDVIEW COMMONS
192	0710-111-1912-2	538 GALILEO DR	GRANDVIEW COMMONS
193	0710-111-1913-0	542 GALILEO DR	GRANDVIEW COMMONS
194	0710-111-1914-8	546 GALILEO DR	GRANDVIEW COMMONS
195	0710-111-1915-6	550 GALILEO DR	GRANDVIEW COMMONS
196	0710-111-1916-4	554 GALILEO DR	GRANDVIEW COMMONS
197	0710-111-1917-2	558 GALILEO DR	GRANDVIEW COMMONS
198	0710-111-1918-0	629 MCLEAN DR	GRANDVIEW COMMONS

199	0710-111-1919-8	625 MCLEAN DR	GRANDVIEW COMMONS
200	0710-111-1920-5	621 MCLEAN DR	GRANDVIEW COMMONS
201	0710-111-1921-3	617 MCLEAN DR	GRANDVIEW COMMONS
202	0710-111-1922-1	553 PLUTO ST	GRANDVIEW COMMONS
203	0710-111-1923-9	549 PLUTO ST	GRANDVIEW COMMONS
204	0710-111-1924-7	545 PLUTO ST	GRANDVIEW COMMONS
205	0710-111-1925-5	541 PLUTO ST	GRANDVIEW COMMONS
206	0710-111-1926-3	537 PLUTO ST	GRANDVIEW COMMONS
209	0710-111-1929-7	521 PLUTO ST	GRANDVIEW COMMONS
210	0710-111-1930-4	517 PLUTO ST	GRANDVIEW COMMONS
211	0710-111-1931-2	513 PLUTO ST	GRANDVIEW COMMONS
212	0710-111-1932-0	509 PLUTO ST	GRANDVIEW COMMONS
OL 12	0710-111-1933-8	505 PLUTO ST	GRANDVIEW COMMONS
		526 GALILEO DR	GRANDVIEW COMMONS
OL 13	0710-111-1934-6	533 PLUTO ST	GRANDVIEW COMMONS
		557 PLUTO ST	GRANDVIEW COMMONS
213	0710-111-1412-2	6201 DOMINION DR	GRANDVIEW COMMONS
214	0710-111-1413-0	6205 DOMINION DR	GRANDVIEW COMMONS
215	0710-111-1414-8	6209 DOMINION DR	GRANDVIEW COMMONS
216	0710-111-1415-6	6213 DOMINION DR	GRANDVIEW COMMONS
217	0710-111-1416-4	6214 SEVEN PINES AVE	GRANDVIEW COMMONS
218	0710-111-1417-2	6210 SEVEN PINES AVE	GRANDVIEW COMMONS
219	0710-111-1418-0	6206 SEVEN PINES AVE	GRANDVIEW COMMONS
220	0710-111-1419-8	6202 SEVEN PINES AVE	GRANDVIEW COMMONS
221	0710-111-1314-0	6213 SEVEN PINES AVE	GRANDVIEW COMMONS
222	0710-111-1315-8	6209 SEVEN PINES AVE	GRANDVIEW COMMONS
223	0710-111-1316-6	6205 SEVEN PINES AVE	GRANDVIEW COMMONS
224	0710-111-1317-4	517 GALILEO DR	GRANDVIEW COMMONS
225	0710-111-1318-2	521 GALILEO DR	GRANDVIEW COMMONS
226	0710-111-1319-0	529 GALILEO DR	GRANDVIEW COMMONS
227	0710-111-1320-7	533 GALILEO DR	GRANDVIEW COMMONS
228	0710-111-1321-5	2 PORTIA CT	GRANDVIEW COMMONS
229	0710-111-1322-3	6 PORTIA CT	GRANDVIEW COMMONS
230	0710-111-1323-1	9 PORTIA CT	GRANDVIEW COMMONS
231	0710-111-1324-9	5 PORTIA CT	GRANDVIEW COMMONS
232	0710-111-1325-7	1 PORTIA CT	GRANDVIEW COMMONS
233	0710-111-1209-3	6213 VICKSBURG RD	GRANDVIEW COMMONS
234	0710-111-1210-0	6205 VICKSBURG RD	GRANDVIEW COMMONS
235	0710-111-1211-8	6201 VICKSBURG RD	GRANDVIEW COMMONS
236	0710-111-1212-6	6113 VICKSBURG RD	GRANDVIEW COMMONS
237	0710-111-1213-4	6109 VICKSBURG RD	GRANDVIEW COMMONS
238	0710-111-1214-2	6105 VICKSBURG RD	GRANDVIEW COMMONS
239	0710-111-1215-0	6101 VICKSBURG RD	GRANDVIEW COMMONS
240	0710-111-1216-8	545 GALILEO DR	GRANDVIEW COMMONS
241	0710-111-1217-6	549 GALILEO DR	GRANDVIEW COMMONS
242	0710-111-1218-4	601 CAPRICORN LN	GRANDVIEW COMMONS
243	0710-111-1219-2	605 CAPRICORN LN	GRANDVIEW COMMONS

244	0710-111-1220-9	609 CAPRICORN LN	GRANDVIEW COMMONS
245	0710-111-1221-7	613 CAPRICORN LN	GRANDVIEW COMMONS
246	0710-111-1222-5	750 TRAVELER LN	GRANDVIEW COMMONS
247	0710-111-1223-3	746 TRAVELER LN	GRANDVIEW COMMONS
248	0710-111-1224-1	742 TRAVELER LN	GRANDVIEW COMMONS
249	0710-111-1225-9	738 TRAVELER LN	GRANDVIEW COMMONS
250	0710-111-1226-7	734 TRAVELER LN	GRANDVIEW COMMONS
251	0710-111-1227-5	730 TRAVELER LN	GRANDVIEW COMMONS
252	0710-111-1228-3	726 TRAVELER LN	GRANDVIEW COMMONS
253	0710-111-1229-1	722 TRAVELER LN	GRANDVIEW COMMONS
OL 14	0710-111-1230-8	6209 VICKSBURG RD	GRANDVIEW COMMONS
		553 GALILEO DR	GRANDVIEW COMMONS
		754 TRAVELER LN	GRANDVIEW COMMONS
OL 15	0710-111-1231-6	701 MCLEAN	GRANDVIEW COMMONS
		561 GALILEO DR	GRANDVIEW COMMONS
		762 TRAVELER LN	GRANDVIEW COMMONS
254	0710-111-2701-8	717 MCLEAN DR	GRANDVIEW COMMONS
255	0710-111-2702-6	721 MCLEAN DR	GRANDVIEW COMMONS
256	0710-111-2703-4	725 MCLEAN DR	GRANDVIEW COMMONS
257	0710-111-2704-2	6202 SHARPSBURG DR	GRANDVIEW COMMONS
258	0710-111-2705-0	6206 SHARPSBURG DR	GRANDVIEW COMMONS
259	0710-111-2706-8	6210 SHARPSBURG DR	GRANDVIEW COMMONS
260	0710-111-2707-6	726 CALLISTO DR	GRANDVIEW COMMONS
261	0710-111-2708-4	718 CALLISTO DR	GRANDVIEW COMMONS
262	0710-111-2709-2	710 CALLISTO DR	GRANDVIEW COMMONS
263	0710-111-2710-9	702 CALLISTO DR	GRANDVIEW COMMONS
		757 TRAVELER LN	GRANDVIEW COMMONS
264	0710-111-0506-4	701 CALLISTO DR	GRANDVIEW COMMONS
265	0710-111-0507-2	709 CALLISTO DR	GRANDVIEW COMMONS
266	0710-111-0508-0	717 CALLISTO DR	GRANDVIEW COMMONS
267	0710-111-0509-8	727 CALLISTO DR	GRANDVIEW COMMONS
268	0710-111-0510-5	735 CALLISTO DR	GRANDVIEW COMMONS
269	0710-111-0407-4	801 CALLISTO DR	GRANDVIEW COMMONS
270	0710-111-0408-2	809 CALLISTO DR	GRANDVIEW COMMONS
271	0710-111-0409-0	817 CALLISTO DR	GRANDVIEW COMMONS
272	0710-111-0410-7	825 CALLISTO DR	GRANDVIEW COMMONS
273	0710-111-0411-5	833 CALLISTO DR	GRANDVIEW COMMONS
274	0710-111-0412-3	841 CALLISTO DR	GRANDVIEW COMMONS
275	0710-111-2801-6	826 CALLISTO DR	GRANDVIEW COMMONS
276	0710-111-2802-4	818 CALLISTO DR	GRANDVIEW COMMONS
277	0710-111-2803-2	810 CALLISTO DR	GRANDVIEW COMMONS
278	0710-111-2804-0	802 CALLISTO DR	GRANDVIEW COMMONS
279	0710-111-2805-8	801 MCLEAN DR	GRANDVIEW COMMONS
280	0710-111-2806-6	809 MCLEAN DR	GRANDVIEW COMMONS
281	0710-111-2807-4	817 MCLEAN DR	GRANDVIEW COMMONS
282	0710-111-2808-2	825 MCLEAN DR	GRANDVIEW COMMONS
283	0710-111-2809-0	6202 KILPATRICK LN	GRANDVIEW COMMONS

284	0710-111-2810-7	6206 KILPATRICK LN	GRANDVIEW COMMONS
285	0710-111-2811-5	6210 KILPATRICK LN	GRANDVIEW COMMONS
286	0710-111-0306-8	6201 KILPATRICK LN	GRANDVIEW COMMONS
292	0710-111-2603-6	6118 KILPATRICK LN	GRANDVIEW COMMONS
		834 MCLEAN DR	GRANDVIEW COMMONS
293	0710-111-2604-4	826 MCLEAN DR	GRANDVIEW COMMONS
299	0710-111-2504-6	810 MCLEAN DR	GRANDVIEW COMMONS
300	0710-111-2505-4	802 MCLEAN DR	GRANDVIEW COMMONS
301	0710-111-2506-2	6109 SHARPSBURG DR	GRANDVIEW COMMONS
302	0710-111-2507-0	6105 SHARPSBURG DR	GRANDVIEW COMMONS
303	0710-111-2508-8	6101 SHARPSBURG DR	GRANDVIEW COMMONS
304	0710-111-2509-6	6029 SHARPSBURG DR	GRANDVIEW COMMONS
305	0710-111-2510-3	6025 SHARPSBURG DR	GRANDVIEW COMMONS
306	0710-111-2511-1	6021 SHARPSBURG DR	GRANDVIEW COMMONS
307	0710-111-2512-9	6017 SHARPSBURG DR	GRANDVIEW COMMONS
308	0710-111-2513-7	6013 SHARPSBURG DR	GRANDVIEW COMMONS
309	0710-111-2514-5	6009 SHARPSBURG DR	GRANDVIEW COMMONS
310	0710-111-2515-3	6001 SHARPSBURG DR	GRANDVIEW COMMONS
311	0710-111-2401-4	730 MCLEAN DR	GRANDVIEW COMMONS
319	0710-111-2409-8	701 COPERNICUS WAY	GRANDVIEW COMMONS
320	0710-111-2410-5	705 COPERNICUS WAY	GRANDVIEW COMMONS
321	0710-111-2411-3	709 COPERNICUS WAY	GRANDVIEW COMMONS
322	0710-111-2412-1	713 COPERNICUS WAY	GRANDVIEW COMMONS
323	0710-111-2413-9	717 COPERNICUS WAY	GRANDVIEW COMMONS
324	0710-111-2414-7	721 COPERNICUS WAY	GRANDVIEW COMMONS
325	0710-111-2415-5	725 COPERNICUS WAY	GRANDVIEW COMMONS
326	0710-111-2416-3	729 COPERNICUS WAY	GRANDVIEW COMMONS
327	0710-111-2417-1	733 COPERNICUS WAY	GRANDVIEW COMMONS
328	0710-111-2418-9	737 COPERNICUS WAY	GRANDVIEW COMMONS
329	0710-111-2419-7	745 COPERNICUS WAY	GRANDVIEW COMMONS
OL 18	0710-111-2420-4	742 COPERNICUS WAY	GRANDVIEW COMMONS
		605 GALILEO DR	GRANDVIEW COMMONS
330	0710-111-2301-6	746 COPERNICUS WAY	GRANDVIEW COMMONS
331	0710-111-2302-4	742 COPERNICUS WAY	GRANDVIEW COMMONS
332	0710-111-2303-2	734 COPERNICUS WAY	GRANDVIEW COMMONS
333	0710-111-2304-0	726 COPERNICUS WAY	GRANDVIEW COMMONS
334	0710-111-2305-8	718 COPERNICUS WAY	GRANDVIEW COMMONS
335	0710-111-2306-6	714 COPERNICUS WAY	GRANDVIEW COMMONS
336	0710-111-2307-4	710 COPERNICUS WAY	GRANDVIEW COMMONS
337	0710-111-2308-2	706 COPERNICUS WAY	GRANDVIEW COMMONS
338	0710-111-2309-0	702 COPERNICUS WAY	GRANDVIEW COMMONS
339	0710-111-2310-7	801 CARINA LN	GRANDVIEW COMMONS
340	0710-111-2311-5	805 CARINA LN	GRANDVIEW COMMONS
341	0710-111-2312-3	809 CARINA LN	GRANDVIEW COMMONS
342	0710-111-2313-1	813 CARINA LN	GRANDVIEW COMMONS
343	0710-111-2314-9	817 CARINA LN	GRANDVIEW COMMONS
344	0710-111-2315-7	825 CARINA LN	GRANDVIEW COMMONS

345	0710-111-2316-5	833 CARINA LN	GRANDVIEW COMMONS
346	0710-111-2317-3	841 CARINA LN	GRANDVIEW COMMONS
OL 19	0710-111-2318-1	617 GALILEO DR	GRANDVIEW COMMONS
		6026 SHARPSBURG DR	GRANDVIEW COMMONS
OL 20	0710-111-2319-9	701 GALILEO DR	GRANDVIEW COMMONS
		6010 SHARPSBUG DR	GRANDVIEW COMMONS
347	0710-111-2101-0	628 MCLEAN DR	GRANDVIEW COMMONS
348	0710-111-2102-8	624 MCLEAN DR	GRANDVIEW COMMONS
349	0710-111-2103-6	620 MCLEAN DR	GRANDVIEW COMMONS
350	0710-111-2104-4	618 MCLEAN DR	GRANDVIEW COMMONS
351	0710-111-2105-2	614 MCLEAN DR	GRANDVIEW COMMONS
352	0710-111-2106-0	610 MCLEAN DR	GRANDVIEW COMMONS
353	0710-111-2107-8	606 MCLEAN DR	GRANDVIEW COMMONS
354	0710-111-2108-6	601 NORTH STAR DR	GRANDVIEW COMMONS
355	0710-111-2109-4	605 NORTH STAR DR	GRANDVIEW COMMONS
356	0710-111-2110-1	609 NORTH STAR DR	GRANDVIEW COMMONS
357	0710-111-2111-9	613 NORTH STAR DR	GRANDVIEW COMMONS
358	0710-111-2112-7	617 NORTH STAR DR	GRANDVIEW COMMONS
359	0710-111-2113-5	609 COPERNICUS WAY	GRANDVIEW COMMONS
360	0710-111-2114-3	613 COPERNICUS WAY	GRANDVIEW COMMONS
361	0710-111-2115-1	617 COPERNICUS WAY	GRANDVIEW COMMONS
362	0710-111-2116-9	621 COPERNICUS WAY	GRANDVIEW COMMONS
363	0710-111-2117-7	625 COPERNICUS WAY	GRANDVIEW COMMONS
364	0710-111-2118-5	629 COPERNICUS WAY	GRANDVIEW COMMONS
365	0710-111-2119-3	633 COPERNICUS WAY	GRANDVIEW COMMONS
366	0710-111-2120-0	637 COPERNICUS WAY	GRANDVIEW COMMONS
367	0710-111-2121-8	610 GALILEO DR	GRANDVIEW COMMONS
OL 21	0710-111-2122-6	605 COPERNICUS WAY	GRANDVIEW COMMONS
		606 GALILEO DR	GRANDVIEW COMMONS
368	0710-111-2201-8	642 COPERNICUS WAY	GRANDVIEW COMMONS
369	0710-111-2202-6	638 COPERNICUS WAY	GRANDVIEW COMMONS
370	0710-111-2203-4	634 COPERNICUS WAY	GRANDVIEW COMMONS
371	0710-111-2204-2	630 COPERNICUS WAY	GRANDVIEW COMMONS
372	0710-111-2205-0	626 COPERNICUS WAY	GRANDVIEW COMMONS
373	0710-111-2206-8	622 COPERNICUS WAY	GRANDVIEW COMMONS
374	0710-111-2207-6	618 COPERNICUS WAY	GRANDVIEW COMMONS
375	0710-111-2208-4	614 COPERNICUS WAY	GRANDVIEW COMMONS
376	0710-111-2209-2	610 COPERNICUS WAY	GRANDVIEW COMMONS
377	0710-111-2210-9	625 NORTH STAR DR	GRANDVIEW COMMONS
378	0710-111-2211-7	629 NORTH STAR DR	GRANDVIEW COMMONS
379	0710-111-2212-5	633 NORTH STAR DR	GRANDVIEW COMMONS
380	0710-111-2213-3	637 NORTH STAR DR	GRANDVIEW COMMONS
381	0710-111-2214-1	641 NORTH STAR DR	GRANDVIEW COMMONS
382	0710-111-2215-9	705 APOLLO WAY	GRANDVIEW COMMONS
383	0710-111-2216-7	709 APOLLO WAY	GRANDVIEW COMMONS
384	0710-111-2217-5	713 APOLLO WAY	GRANDVIEW COMMONS
385	0710-111-2218-3	717 APOLLO WAY	GRANDVIEW COMMONS

386	0710-111-2219-1	721 APOLLO WAY	GRANDVIEW COMMONS
387	0710-111-2220-8	725 APOLLO WAY	GRANDVIEW COMMONS
388	0710-111-2221-6	729 APOLLO WAY	GRANDVIEW COMMONS
389	0710-111-2222-4	733 APOLLO WAY	GRANDVIEW COMMONS
390	0710-111-2223-2	737 APOLLO WAY	GRANDVIEW COMMONS
OL 22	0710-111-2224-0	606 COPERNICUS WAY	GRANDVIEW COMMONS
		618 GALILEO DR	GRANDVIEW COMMONS
OL 16	0710-111-2901-4	733 TRAVELER	GRANDVIEW COMMONS
391	0710-112-0501-2	710 GALILEO DR	GRANDVIEW COMMONS
392	0710-112-0502-0	706 GALILEO DR	GRANDVIEW COMMONS
393	0710-112-0503-8	702 GALILEO DR	GRANDVIEW COMMONS
394	0710-112-0504-6	730 APOLLO WAY	GRANDVIEW COMMONS
395	0710-112-0505-4	722 APOLLO WAY	GRANDVIEW COMMONS
396	0710-112-0506-2	718 APOLLO WAY	GRANDVIEW COMMONS
397	0710-112-0507-0	714 APOLLO WAY	GRANDVIEW COMMONS
398	0710-112-0508-8	710 APOLLO WAY	GRANDVIEW COMMONS
399	0710-112-0509-6	706 APOLLO WAY	GRANDVIEW COMMONS
400	0710-112-0510-3	701 NORTH STAR DR	GRANDVIEW COMMONS
401	0710-112-0511-1	705 NORTH STAR DR	GRANDVIEW COMMONS
402	0710-112-0512-9	709 NORTH STAR DR	GRANDVIEW COMMONS
403	0710-112-0513-7	713 NORTH STAR DR	GRANDVIEW COMMONS
404	0710-112-0514-5	709 MILKY WAY	GRANDVIEW COMMONS
405	0710-112-0515-3	713 MILKY WAY	GRANDVIEW COMMONS
406	0710-112-0516-1	717 MILKY WAY	GRANDVIEW COMMONS
407	0710-112-0517-9	721 MILKY WAY	GRANDVIEW COMMONS
408	0710-112-0518-7	725 MILKY WAY	GRANDVIEW COMMONS
409	0710-112-0519-5	729 MILKY WAY	GRANDVIEW COMMONS
OL 23	0710-112-0520-2	741 MILKY WAY	GRANDVIEW COMMONS
		705 MILKY WAY	GRANDVIEW COMMONS
410	0710-112-0401-4	6002 SHARPSBURG DR	GRANDVIEW COMMONS
411	0710-112-0402-2	6006 SHARPSBURG DR	GRANDVIEW COMMONS
412	0710-112-0403-0	722 GALILEO DR	GRANDVIEW COMMONS
413	0710-112-0404-8	718 GALILEO DR	GRANDVIEW COMMONS
414	0710-112-0405-6	738 MILKY WAY	GRANDVIEW COMMONS
415	0710-112-0406-4	734 MILKY WAY	GRANDVIEW COMMONS
416	0710-112-0407-2	730 MILKY WAY	GRANDVIEW COMMONS
417	0710-112-0408-0	726 MILKY WAY	GRANDVIEW COMMONS
418	0710-112-0409-8	722 MILKY WAY	GRANDVIEW COMMONS
419	0710-112-0410-5	718 MILKY WAY	GRANDVIEW COMMONS
420	0710-112-0411-3	714 MILKY WAY	GRANDVIEW COMMONS
421	0710-112-0412-1	710 MILKY WAY	GRANDVIEW COMMONS
422	0710-112-0413-9	721 NORTH STAR DR	GRANDVIEW COMMONS
423	0710-112-0414-7	725 NORTH STAR DR	GRANDVIEW COMMONS
424	0710-112-0415-5	729 NORTH STAR DR	GRANDVIEW COMMONS
425	0710-112-0416-3	733 NORTH STAR DR	GRANDVIEW COMMONS
426	0710-112-0417-1	709 ORION TRL	GRANDVIEW COMMONS
427	0710-112-0418-9	713 ORION TRL	GRANDVIEW COMMONS

428	0710-112-0419-7	717 ORION TRL	GRANDVIEW COMMONS
429	0710-112-0420-4	721 ORION TRL	GRANDVIEW COMMONS
430	0710-112-0421-2	725 ORION TRL	GRANDVIEW COMMONS
431	0710-112-0422-0	729 ORION TRL	GRANDVIEW COMMONS
432	0710-112-0423-8	733 ORION TRL	GRANDVIEW COMMONS
433	0710-112-0424-6	737 ORION TRL	GRANDVIEW COMMONS
434	0710-112-0425-4	741 ORION TRL	GRANDVIEW COMMONS
OL 24	0710-112-0426-2	705 & 745 ORION TRL	GRANDVIEW COMMONS
		706 & 742 MILKY WAY	GRANDVIEW COMMONS
OL 27	0710-112-0201-8	5901 GEMINI DR	GRANDVIEW COMMONS
		801 NORTH STAR DR	GRANDVIEW COMMONS
		5902 SHARPSBURG DR	GRANDVIEW COMMONS
455	0710-112-1501-1	610 HERCULES TRL	GRANDVIEW COMMONS
		5850 CHARON LN	GRANDVIEW COMMONS
456	0710-112-1502-9	617 JUPITER DR	GRANDVIEW COMMONS
457	0710-112-1503-7	542 APOLLO WAY	GRANDVIEW COMMONS
		601 JUPITER DR	GRANDVIEW COMMONS
		602 HERCULES TRL	GRANDVIEW COMMONS
458	0710-112-1901-3	858 JUPITER DR	GRANDVIEW COMMONS
459	0710-112-1902-1	846 JUPITER LN	GRANDVIEW COMMONS
460	0710-112-1903-9	834 JUPITER LN	GRANDVIEW COMMONS
461	0710-112-1904-7	810 JUPITER LN	GRANDVIEW COMMONS
OL 28	0710-112-1908-9	602 JUPITER LN	GRANDVIEW COMMONS
		522 APOLLO WAY	GRANDVIEW COMMONS
465	0710-112-1909-7	502 APOLLO WAY	GRANDVIEW COMMONS
466	0710-112-0801-6	742 NORTH STAR DR	GRANDVIEW COMMONS
467	0710-112-0802-4	746 NORTH STAR DR	GRANDVIEW COMMONS
468	0710-112-0803-2	750 NORTH STAR DR	GRANDVIEW COMMONS
469	0710-112-0804-0	754 NORTH STAR DR	GRANDVIEW COMMONS
480	0710-112-0815-7	562 APOLLO WAY	GRANDVIEW COMMONS
481	0710-112-0816-5	566 APOLLO WAY	GRANDVIEW COMMONS
482	0710-112-0817-3	570 APOLLO WAY	GRANDVIEW COMMONS
483	0710-112-0818-1	610 ORION TRL	GRANDVIEW COMMONS
484	0710-112-0819-9	614 ORION TRL	GRANDVIEW COMMONS
485	0710-112-0820-6	618 ORION TRL	GRANDVIEW COMMONS
486	0710-112-0821-4	622 ORION TRL	GRANDVIEW COMMONS
487	0710-112-0822-2	626 ORION TRL	GRANDVIEW COMMONS
488	0710-112-0823-0	630 ORION TRL	GRANDVIEW COMMONS
489	0710-112-0824-8	634 ORION TRL	GRANDVIEW COMMONS
490	0710-112-0825-6	638 ORION TRL	GRANDVIEW COMMONS
491	0710-112-0826-4	642 ORION TRL	GRANDVIEW COMMONS
492	0710-112-0827-2	646 ORION TRL	GRANDVIEW COMMONS
493	0710-112-0828-0	650 ORION TRL	GRANDVIEW COMMONS
494	0710-112-0829-8	654 ORION TRL	GRANDVIEW COMMONS
OL 29	0710-112-0830-5	658 & 606 ORION TRL	GRANDVIEW COMMONS
		605 HERCULES TRL	GRANDVIEW COMMONS
495	0710-112-0701-8	722 NORTH STAR DR	GRANDVIEW COMMONS

496	0710-112-0702-6	726 NORTH STAR DR	GRANDVIEW COMMONS
497	0710-112-0703-4	730 NORTH STAR DR	GRANDVIEW COMMONS
498	0710-112-0704-2	734 NORTH STAR DR	GRANDVIEW COMMONS
499	0710-112-0705-0	653 ORION TRL	GRANDVIEW COMMONS
500	0710-112-0706-8	649 ORION TRL	GRANDVIEW COMMONS
501	0710-112-0707-6	645 ORION TRL	GRANDVIEW COMMONS
502	0710-112-0708-4	641 ORION TRL	GRANDVIEW COMMONS
503	0710-112-0709-2	637 ORION TRL	GRANDVIEW COMMONS
504	0710-112-0710-9	633 ORION TRL	GRANDVIEW COMMONS
505	0710-112-0711-7	625 ORION TRL	GRANDVIEW COMMONS
506	0710-112-0712-5	617 ORION TRL	GRANDVIEW COMMONS
507	0710-112-0713-3	609 ORION TRL	GRANDVIEW COMMONS
508	0710-112-0714-1	578 APOLLO WAY	GRANDVIEW COMMONS
509	0710-112-0715-9	582 APOLLO WAY	GRANDVIEW COMMONS
510	0710-112-0716-7	586 APOLLO WAY	GRANDVIEW COMMONS
511	0710-112-0717-5	606 MILKY WAY	GRANDVIEW COMMONS
512	0710-112-0718-3	610 MILKY WAY	GRANDVIEW COMMONS
513	0710-112-0719-1	614 MILKY WAY	GRANDVIEW COMMONS
514	0710-112-0720-8	618 MILKY WAY	GRANDVIEW COMMONS
515	0710-112-0721-6	622 MILKY WAY	GRANDVIEW COMMONS
516	0710-112-0722-4	626 MILKY WAY	GRANDVIEW COMMONS
517	0710-112-0723-2	630 MILKY WAY	GRANDVIEW COMMONS
518	0710-112-0724-0	634 MILKY WAY	GRANDVIEW COMMONS
OL 30	0710-112-0725-8	638 MILKY WAY	GRANDVIEW COMMONS
		605 & 657 ORION TRL	GRANDVIEW COMMONS
519	0710-112-0601-0	633 MILKY WAY	GRANDVIEW COMMONS
520	0710-112-0602-8	629 MILKY WAY	GRANDVIEW COMMONS
521	0710-112-0603-6	625 MILKY WAY	GRANDVIEW COMMONS
522	0710-112-0604-4	617 MILKY WAY	GRANDVIEW COMMONS
523	0710-112-0605-2	602 APOLLO WAY	GRANDVIEW COMMONS
524	0710-112-0606-0	606 APOLLO WAY	GRANDVIEW COMMONS
525	0710-112-0607-8	610 APOLLO WAY	GRANDVIEW COMMONS
526	0710-112-0608-6	614 APOLLO WAY	GRANDVIEW COMMONS
527	0710-112-0609-4	618 APOLLO WAY	GRANDVIEW COMMONS
528	0710-112-0610-1	622 APOLLO WAY	GRANDVIEW COMMONS
529	0710-112-0611-9	702 NORTH STAR DR	GRANDVIEW COMMONS
530	0710-112-0612-7	706 NORTH STAR DR	GRANDVIEW COMMONS
531	0710-112-0613-5	710 NORTH STAR DR	GRANDVIEW COMMONS
532	0710-112-0614-3	714 NORTH STAR DR	GRANDVIEW COMMONS
OL 31	0710-112-0615-1	605 & 637 MILKY WAY	GRANDVIEW COMMONS
533	0710-112-0901-4	557 MILKY WAY	GRANDVIEW COMMONS
534	0710-112-0902-2	549 MILKY WAY	GRANDVIEW COMMONS
535	0710-112-0903-0	541 MILKY WAY	GRANDVIEW COMMONS
536	0710-112-0904-8	533 MILKY WAY	GRANDVIEW COMMONS
537	0710-112-0905-6	525 MILKY WAY	GRANDVIEW COMMONS
538	0710-112-0906-4	517 MILKY WAY	GRANDVIEW COMMONS
539	0710-112-0907-2	509 MILKY WAY	GRANDVIEW COMMONS



540	0710-112-0908-0	501 MILKY WAY	GRANDVIEW COMMONS
OL 10	0710-112-0909-8	609 APOLLO WAY	GRANDVIEW COMMONS
	0710-111-3001-1	502 NORTH STAR DR	GRANDVIEW COMMONS
	0710-023-1216-5	452 NORTH STAR DR	GRANDVIEW COMMONS
541	0710-112-1001-1	506 MILKY WAY	GRANDVIEW COMMONS
542	0710-112-1002-9	510 MILKY WAY	GRANDVIEW COMMONS
543	0710-112-1003-7	518 MILKY WAY	GRANDVIEW COMMONS
544	0710-112-1004-5	526 MILKY WAY	GRANDVIEW COMMONS
545	0710-112-1005-3	534 MILKY WAY	GRANDVIEW COMMONS
546	0710-112-1006-1	542 MILKY WAY	GRANDVIEW COMMONS
547	0710-112-1007-9	550 MILKY WAY	GRANDVIEW COMMONS
548	0710-112-1008-7	558 MILKY WAY	GRANDVIEW COMMONS
549	0710-112-1009-5	585 APOLLO WAY	GRANDVIEW COMMONS
550	0710-112-1010-2	581 APOLLO WAY	GRANDVIEW COMMONS
551	0710-112-1011-0	577 APOLLO WAY	GRANDVIEW COMMONS
552	0710-112-1012-8	557 ORION TRL	GRANDVIEW COMMONS
553	0710-112-1013-6	549 ORION TRL	GRANDVIEW COMMONS
554	0710-112-1014-4	541 ORION TRL	GRANDVIEW COMMONS
555	0710-112-1015-2	533 ORION TRL	GRANDVIEW COMMONS
556	0710-112-1016-0	525 ORION TRL	GRANDVIEW COMMONS
557	0710-112-1017-8	517 ORION TRL	GRANDVIEW COMMONS
558	0710-112-1018-6	509 ORION TRL	GRANDVIEW COMMONS
559	0710-112-1019-4	502 ORION TRL	GRANDVIEW COMMONS
560	0710-112-1101-9	506 ORION TRL	GRANDVIEW COMMONS
561	0710-112-1102-7	510 ORION TRL	GRANDVIEW COMMONS
562	0710-112-1103-5	518 ORION TRL	GRANDVIEW COMMONS
563	0710-112-1104-3	526 ORION TRL	GRANDVIEW COMMONS
564	0710-112-1105-1	534 ORION TRL	GRANDVIEW COMMONS
565	0710-112-1106-9	542 ORION TRL	GRANDVIEW COMMONS
566	0710-112-1107-7	550 ORION TRL	GRANDVIEW COMMONS
567	0710-112-1108-5	558 ORION TRL	GRANDVIEW COMMONS
568	0710-112-1109-3	569 APOLLO WAY	GRANDVIEW COMMONS
569	0710-112-1110-0	565 APOLLO WAY	GRANDVIEW COMMONS
570	0710-112-1111-8	561 APOLLO WAY	GRANDVIEW COMMONS
571	0710-112-1112-6	557 HERCULES TRL	GRANDVIEW COMMONS
572	0710-112-1113-4	549 HERCULES TRL	GRANDVIEW COMMONS
573	0710-112-1114-2	541 HERCULES TRL	GRANDVIEW COMMONS
574	0710-112-1115-0	533 HERCULES TRL	GRANDVIEW COMMONS
575	0710-112-1116-8	525 HERCULES TRL	GRANDVIEW COMMONS
576	0710-112-1117-6	517 HERCULES TRL	GRANDVIEW COMMONS
577	0710-112-1118-4	509 HERCULES TRL	GRANDVIEW COMMONS
578	0710-112-1119-2	505 HERCULES TRL	GRANDVIEW COMMONS
579	0710-112-1201-7	506 HERCULES TRL	GRANDVIEW COMMONS
580	0710-112-1202-5	510 HERCULES TRL	GRANDVIEW COMMONS
581	0710-112-1203-3	518 HERCULES TRL	GRANDVIEW COMMONS
582	0710-112-1204-1	526 HERCULES TRL	GRANDVIEW COMMONS
583	0710-112-1205-9	534 HERCULES TRL	GRANDVIEW COMMONS

584	0710-112-1206-7	542 HERCULES TRL	GRANDVIEW COMMONS
585	0710-112-1207-5	550 HERCULES TRL	GRANDVIEW COMMONS
586	0710-112-1208-3	558 HERCULES TRL	GRANDVIEW COMMONS
587	0710-112-1209-1	553 APOLLO WAY	GRANDVIEW COMMONS
588	0710-112-1210-8	549 APOLLO WAY	GRANDVIEW COMMONS
589	0710-112-1211-6	545 APOLLO WAY	GRANDVIEW COMMONS
590	0710-112-1212-4	541 APOLLO WAY	GRANDVIEW COMMONS
591	0710-112-1213-2	557 JUPITER DR	GRANDVIEW COMMONS
592	0710-112-1214-0	549 JUPITER DR	GRANDVIEW COMMONS
593	0710-112-1215-8	541 JUPITER DR	GRANDVIEW COMMONS
594	0710-112-1216-6	533 JUPITER DR	GRANDVIEW COMMONS
595	0710-112-1217-4	525 JUPITER DR	GRANDVIEW COMMONS
596	0710-112-1218-2	517 JUPITER DR	GRANDVIEW COMMONS
597	0710-112-1219-0	509 JUPITER DR	GRANDVIEW COMMONS
598	0710-112-1220-7	501 JUPITER DR	GRANDVIEW COMMONS
599	0710-112-1301-5	502 JUPITER DR	GRANDVIEW COMMONS
600	0710-112-1302-3	510 JUPITER DR	GRANDVIEW COMMONS
601	0710-112-1303-1	518 JUPITER DR	GRANDVIEW COMMONS
602	0710-112-1304-9	526 JUPITER DR	GRANDVIEW COMMONS
603	0710-112-1305-7	534 JUPITER DR	GRANDVIEW COMMONS
604	0710-112-1306-5	542 JUPITER DR	GRANDVIEW COMMONS
605	0710-112-1307-3	533 APOLLO WAY	GRANDVIEW COMMONS
606	0710-112-1308-1	529 APOLLO WAY	GRANDVIEW COMMONS
607	0710-112-1309-9	525 APOLLO WAY	GRANDVIEW COMMONS
608	0710-112-1310-6	533 LISA ANN DR	GRANDVIEW COMMONS
609	0710-112-1311-4	525 LISA ANN DR	GRANDVIEW COMMONS
610	0710-112-1312-2	517 LISA ANN DR	GRANDVIEW COMMONS
611	0710-112-1313-0	509 LISA ANN DR	GRANDVIEW COMMONS
612	0710-112-1314-8	501 LISA ANN DR	GRANDVIEW COMMONS
613	0710-112-1401-3	502 LISA ANN DR	GRANDVIEW COMMONS
614	0710-112-1402-1	510 LISA ANN DR	GRANDVIEW COMMONS
615	0710-112-1403-9	518 LISA ANN DR	GRANDVIEW COMMONS
616	0710-112-1404-7	517 APOLLO WAY	GRANDVIEW COMMONS
617	0710-112-1405-5	513 APOLLO WAY	GRANDVIEW COMMONS
618	0710-112-1406-3	509 APOLLO WAY	GRANDVIEW COMMONS
619	0710-112-1407-1	505 APOLLO WAY	GRANDVIEW COMMONS
620	0710-112-1408-9	501 APOLLO WAY	GRANDVIEW COMMONS
621	0710-111-2422-0	702 MCLEAN DR	FIRST ADDITION
622	0710-111-2421-2	706 MCLEAN DR	FIRST ADDITION
623	0710-111-2408-0	710 MCLEAN DR	FIRST ADDITION
624	0710-111-2407-2	714 MCLEAN DR	FIRST ADDITION
625	0710-111-2406-4	718 MCLEAN DR	FIRST ADDITION
626	0710-111-2405-6	722 MCLEAN DR	FIRST ADDITION
627	0710-111-2404-8	726 MCLEAN DR	FIRST ADDITION
628	0710-111-2403-0	730 MCLEAN DR	FIRST ADDITION
629	0710-111-2402-2	734 MCLEAN DR	FIRST ADDITION
630	0710-111-2517-9	6020 BIG DIPPER DRIVE	TOWN CENTER ADDITION

631	0710-111-2518-7	6024 BIG DIPPER DRIVE	TOWN CENTER ADDITION
632	0710-111-2519-5	6028 BIG DIPPER DRIVE	TOWN CENTER ADDITION
633	0710-111-2520-2	6032 BIG DIPPER DRIVE	TOWN CENTER ADDITION
634	0710-111-2521-0	6036 BIG DIPPER DRIVE	TOWN CENTER ADDITION
635	0710-111-2522-8	6040 BIG DIPPER DRIVE	TOWN CENTER ADDITION
636	0710-111-2523-6	6044 BIG DIPPER DRIVE	TOWN CENTER ADDITION
637	0710-111-2524-4	6104 BIG DIPPER DRIVE	TOWN CENTER ADDITION
638	0710-111-2525-2	6108 BIG DIPPER DRIVE	TOWN CENTER ADDITION
639	0710-111-2526-0	6112 BIG DIPPER DRIVE	TOWN CENTER ADDITION
640	0710-111-2607-8	6111 BIG DIPPER DRIVE	TOWN CENTER ADDITION
641	0710-111-2608-6	6107 BIG DIPPER DRIVE	TOWN CENTER ADDITION
642	0710-111-2609-4	6103 BIG DIPPER DRIVE	TOWN CENTER ADDITION
643	0710-111-2610-1	6108 KILPATRICK LANE	TOWN CENTER ADDITION
644	0710-111-2611-9	6104 KILPATRICK LANE	TOWN CENTER ADDITION
645	0710-111-2612-7	6103 KILPATRICK LANE	TOWN CENTER ADDITION
646	0710-111-2613-5	6107 KILPATRICK LANE	TOWN CENTER ADDITION
647	0710-111-2614-3	6111 KILPATRICK LANE	TOWN CENTER ADDITION
648	0710-111-2616-9	6010 COTTAGE GROVE ROAD	TOWN CENTER ADDITION
649	0710-112-0111-9	6004 GEMINI DRIVE	TOWN CENTER ADDITION
650	0710-111-2617-7	6012 GEMINI DRIVE	TOWN CENTER ADDITION
		6016 GEMINI DRIVE	TOWN CENTER ADDITION
		6020 GEMINI DRIVE	TOWN CENTER ADDITION
		6022 GEMINI DRIVE	TOWN CENTER ADDITION
651	0710-111-2618-5	6034 GEMINI DRIVE	TOWN CENTER ADDITION
		6038 GEMINI DRIVE	TOWN CENTER ADDITION
OL 32	0710-111-2615-1	6045 BIG DIPPER DRIVE	TOWN CENTER ADDITION
		950 MCLEAN DRIVE	
OL 33			TOWN CENTER ADDITION
653	0710-024-3401-8	320 VENUS WAY	REPLAT NO. 1
654	0710-024-3402-6	324 VENUS WAY	REPLAT NO. 1
655	0710-024-3403-4	328 VENUS WAY	REPLAT NO. 1
656	0710-024-3404-2	3220 SATURN DRIVE	REPLAT NO. 1
		332 VENUS WAY	REPLAT NO. 1
657	0710-024-3406-8	331 GALILEO DRIVE	REPLAT NO. 1
		6204 SATURN DRIVE	REPLAT NO. 1
658	0710-024-3407-6	327 GALILEO DRIVE	REPLAT NO. 1
659	0710-024-3408-4	323 GALILEO DRIVE	REPLAT NO. 1
660	0710-024-3409-2	319 GALILEO DRIVE	REPLAT NO. 1
661	0710-024-3410-9	315 GALILEO DRIVE	REPLAT NO. 1
662	0710-024-341-7	31 GALILEO DRIVE	REPLAT NO. 1
663	0710-024-3506-6	6123 CALDERA STREET	REPLAT NO. 1
		324 GALILEO DRIVE	REPLAT NO. 1
664	0710-024-3507-4	328 GALILEO DRIVE	REPLAT NO. 1
665	0710-024-3508-2	332 GALILEO DRIVE	REPLAT NO. 1
		6124 SATURN DRIVE	REPLAT NO. 1
666	0710-024-3509-0	6120 SATURN DRIVE	REPLAT NO. 1

667	0710-024-3510-7	6116 SATURN DRIVE	REPLAT NO. 1
668	0710-024-3511-5	6112 SATURN DRIVE	REPLAT NO. 1
669	0710-024-3512-3	6108 SATURN DRIVE	REPLAT NO. 1
670	0710-024-3513-1	331 NORTH STAR DRIVE	REPLAT NO. 1
		6104 SATURN DRIVE	REPLAT NO. 1
671	0710-024-3514-9	327 NORTH STAR DRIVE	REPLAT NO. 1
672	0710-024-3501-6	6103 CALDERA STREET	REPLAT NO. 1
		323 NORTH STAR DRIVE	REPLAT NO. 1
673	0710-024-3502-4	6107 CALDERA STREET	REPLAT NO. 1
674	0710-024-3503-2	611 CALDERA STREET	REPLAT NO. 1
675	0710-024-3504-0	6115 CALDERA STREET	REPLAT NO. 1
676	0710-024-3505-8	6119 CALDERA STREET	REPLAT NO. 1
677	0710-024-3606-4	404 GALILEO DRIVE	REPLAT NO. 1
		6123 SATURN DRIVE	REPLAT NO. 1
678	0710-024-3607-2	408 GALILEO DRIVE	REPLAT NO. 1
679	0710-024-3608-0	412 GALILEO DRIVE	REPLAT NO. 1
		6124 ARIES WAY	REPLAT NO. 1
680	0710-024-3609-8	6120 ARIES WAY	REPLAT NO. 1
681	0710-024-3610-5	6116 ARIES WAY	REPLAT NO. 1
682	0710-024-3611-3	6112 ARIES WAY	REPLAT NO. 1
683	0710-024-3612-1	6108 ARIES WAY	REPLAT NO. 1
684	0710-024-3613-9	419 NORTH STAR DRIVE	REPLAT NO. 1
685	0710-024-3614-7	411 NORTH STAR DRIVE	REPLAT NO. 1
686	0710-024-3601-4	403 NORTH STAR DRIVE	REPLAT NO. 1
		6103 SATURN DRIVE	REPLAT NO. 1
687	0710-024-3602-2	6107 SATURN DRIVE	REPLAT NO. 1
688	0710-024-3603-0	6111 SATURN DRIVE	REPLAT NO. 1
689	0710-024-3604-8	6115 SATURN DRIVE	REPLAT NO. 1
690	0710-024-3605-6	6119 SATURN DRIVE	REPLAT NO. 1
691	0710-024-0522-5	6219 SATURN DRIVE	REPLAT NO. 1
		404 VENUS WAY	REPLAT NO. 1
692	0710-024-0523-3	410 VENUS WAY	REPLAT NO. 1
693	0710-024-0524-1	416 VENUS WAY	REPLAT NO. 1
694	0710-024-0525-9	422 VENUS WAY	REPLAT NO. 1
695	0710-024-0526-7	428 VENUS WAY	REPLAT NO. 1
696	0710-024-0527-5	436 VENUS WAY	REPLAT NO. 1
697	0710-024-0528-3	444 VENUS WAY	REPLAT NO. 1
698	0710-024-0529-1	452 VENUS WAY	REPLAT NO. 1
699	0710-024-0530-8	460 VENUS WAY	REPLAT NO. 1
700	0710-024-0531-6	474 VENUS WAY	REPLAT NO. 1
701	0710-024-0532-4	439 GALILEO DRIVE	REPLAT NO. 1
702	0710-024-0533-2	435 GALILEO DRIVE	REPLAT NO. 1
704	0710-024-0535-8	423 GALILEO DRIVE	REPLAT NO. 1
705	0710-024-0536-6	419 GALILEO DRIVE	REPLAT NO. 1
706	0710-024-0537-4	415 GALILEO DRIVE	REPLAT NO. 1

707	0710-024-0636-4	416 GALILEO DRIVE	REPLAT NO. 1
		6131 ARIES WAY	REPLAT NO. 1
708	0710-024-0635-6	420 GALILEO DRIVE	REPLAT NO. 1
709	0710-024-0634-8	424 GALILEO DRIVE	REPLAT NO. 1
710	0710-024-0633-0	428 GALILEO DRIVE	REPLAT NO. 1
711	0710-024-0632-2	432 GALILEO DRIVE	REPLAT NO. 1
712	0710-024-0631-4	436 GALILEO DRIVE	REPLAT NO. 1
713	0710-024-0630-6	440 GALILEO DRIVE	REPLAT NO. 1
714	0710-024-0629-9	444 GALILEO DRIVE	REPLAT NO. 1
715	0710-024-0628-1	448 GALILEO DRIVE	REPLAT NO. 1
716	0710-024-0627-3	452 GALILEO DRIVE	REPLAT NO. 1
717	0710-024-0626-5	456 GALILEO DRIVE	REPLAT NO. 1
718	0710-024-0625-7	460 GALILEO DRIVE	REPLAT NO. 1
719	0710-024-3912-5	455 PLUTO STREET	REPLAT NO. 1
720	0710-024-3911-7	451 PLUTO STREET	REPLAT NO. 1
721	0710-024-3910-9	447 PLUTO STREET	REPLAT NO. 1
722	0710-024-3909-2	443 PLUTO STREET	REPLAT NO. 1
723	0710-024-3908-4	439 PLUTO STREET	REPLAT NO. 1
724	0710-024-3907-6	435 PLUTO STREET	REPLAT NO. 1
725	0710-024-3906-8	431 PLUTO STREET	REPLAT NO. 1
726	0710-024-3905-0	427 PLUTO STREET	REPLAT NO. 1
727	0710-024-3904-2	423 PLUTO STREET	REPLAT NO. 1
728	0710-024-3903-4	419 PLUTO STREET	REPLAT NO. 1
729	0710-024-3902-6	415 PLUTO STREET	REPLAT NO. 1
730	0710-024-3901-8	411 PLUTO STREET	REPLAT NO. 1
		6123 ARIES WAY	REPLAT NO. 1
731	0710-024-3801-0	404 PLUTO STREET	REPLAT NO. 1
		6111 ARIES WAY	REPLAT NO. 1
732	0710-024-3802-8	408 PLUTO STREET	REPLAT NO. 1
733	0710-024-3803-6	412 PLUTO STREET	REPLAT NO. 1
734	0710-024-3804-4	416 PLUTO STREET	REPLAT NO. 1
735	0710-024-3805-2	420 PLUTO STREET	REPLAT NO. 1
736	0710-024-3806-0	424 PLUTO STREET	REPLAT NO. 1
737	0710-024-3807-8	428 PLUTO STREET	REPLAT NO. 1
738	0710-024-3808-6	432 PLUTO STREET	REPLAT NO. 1
739	0710-024-3809-4	436 PLUTO STREET	REPLAT NO. 1
740	0710-024-3810-1	440 PLUTO STREET	REPLAT NO. 1
741	0710-024-3811-9	444 PLUTO STREET	REPLAT NO. 1
742	0710-024-3812-7	448 PLUTO STREET	REPLAT NO. 1
743	0710-024-3714-5	452 PLUTO STREET	REPLAT NO. 1
		6108 DOMINION DRIVE	REPLAT NO. 1
744	0710-024-3713-7	471 NORTH STAR DRIVE	REPLAT NO. 1
		6104 DOMINION DRIVE	REPLAT NO. 1
745	0710-024-3712-9	467 NORTH STAR DRIVE	REPLAT NO. 1
746	0710-024-3711-1	463 NORTH STAR DRIVE	REPLAT NO. 1
747	0710-024-3710-3	459 NORTH STAR DRIVE	REPLAT NO. 1
748	0710-024-3709-6	455 NORTH STAR DRIVE	REPLAT NO. 1

749	0710-024-3708-8	451 NORTH STAR DRIVE	REPLAT NO. 1
750	0710-024-3707-0	447 NORTH STAR DRIVE	REPLAT NO. 1
751	0710-024-3706-2	443 NORTH STAR DRIVE	REPLAT NO. 1
752	0710-024-3705-4	439 NORTH STAR DRIVE	REPLAT NO. 1
753	0710-024-3704-6	435 NORTH STAR DRIVE	REPLAT NO. 1
754	0710-024-3703-8	431 NORTH STAR DRIVE	REPLAT NO. 1
755	0710-024-3702-0	427 NORTH STAR DRIVE	REPLAT NO. 1
756	0710-024-3701-2	423 NORTH STAR DRIVE	REPLAT NO. 1
		6103 ARIES WAY	REPLAT NO. 1
757	0710-111-2026-0	504 PLUTO STREET	REPLAT NO. 1
		6107 DOMINION DRIVE	REPLAT NO. 1
758	0710-111-2027-8	503 NORTH START DRIVE	REPLAT NO. 1
		6103 DOMINION DRIVE	REPLAT NO. 1
759	0710-111-2028-6	507 NORTH STAR DRIVE	REPLAT NO. 1
OL 34	0710-024-3405-0	6212 SATURN DRIVE	REPLAT NO. 1
		316 VENUS WAY	
OL 35	0710-024-0538-2	413 GALILEO DRIVE	REPLAT NO. 1
OL 36			REPLAT NO. 1
OL 37			REPLAT NO. 1
OL 38			REPLAT NO. 1
900	0710-111-0308-4	6205 KILPATRICK LANE	CSM 12762
901	0710-111-0309-2	6207 KILPATRICK LANE	CSM 12762
902	0710-111-0310-9	6209 KILPATRICK LANE	CSM 12762
903	0710-111-0311-7	6211 KILPATRICK LANE	CSM 12762
904	0710-111-0312-5	6213 KILPATRICK LANE	CSM 12763
905	0710-111-0313-3	6215 KILPATRICK LANE	CSM 12763
1000	0710-111-1927-1	529 PLUTO STREET	CSM 11218
2000	0710-111-1928-9	525 PLUTO STREET	CSM 11218
3000	0710-111-1910-6	530 GALILEO DRIVE	CSM 11218
4000	0710-111-1911-4	534 GALILEO DRIVE	CSM 11218

**Exhibit "C"**

Description of Original Declaration and Amendments

	<b><u>Document</u></b>	<b><u>Recording Date</u></b>	<b><u>Document Number</u></b>
1.)	Original Declaration	12/19/2002	3615505
2.)	First Amendment	3/27/2003	3678368
3.)	Second Amendment	7/10/2003	3755204
4.)	Third Amendment	8/21/2003	3792373
5.)	Fourth Amendment	10/14/2003	3827186
6.)	Fifth Amendment	2/12/2004	3872555
7.)	Sixth Amendment	2/20/2007	4282664
8.)	Seventh Amendment	5/14/2009	4546051
9.)	Eighth Amendment	2/11/2011	4744838
10.)	Ninth Amendment	8/3/2012	4897648
11.)	Tenth Amendment	7/8/2013	5007399

**Exhibit "D"**

**Total Minimum Points for Landscaping**

<b>Lot(s)</b>	<b>Minimum Points for Foundation Plantings</b>	<b>Total Minimum Points for Landscaping</b>
<b>799-857, 861-868, 873-887, 892-908, 912-996</b>	350	500
<b>769-798</b>	300	425
<b>761-768</b>	1200	1700



**EXHIBIT "E"**  
**Landscaping Elements**

<b>Elements</b>	<b>Point Schedule</b>
A) <i>Small Shade Trees (balled and burlaped)</i> ..... (1.5+2+caliper at 6+from the roots)	50
B) <i>Medium Shade Trees (balled and burlaped)</i> ..... (2+3+caliper at 6+from the roots)	100
C) <i>Large Shade Trees (balled and burlaped)</i> ..... (3+4+caliper at 6+from the roots)	150
D) <i>Extra-Large Shade Trees (balled and burlaped)</i> ..... (4++ caliper at 6+from the roots)	200
E) <i>Ornamental Trees (balled and burlaped)</i> ..... (1.5+2+caliper at 6+from the roots)	50
F) <i>Small Evergreen Trees</i> ..... (3qto 4.5qwhen planted)	25
G) <i>Medium Evergree Trees</i> ..... (5qto 6.5qwhen planted)	50
H) <i>Large Evergreen Trees</i> ..... (7q+ when planted)	100
I) <i>Evergreen Shrubs</i> ..... (18+minimum diameter)	20
J) <i>Small Deciduous Shrubs</i> ..... (18+to 35+in diameter)	10
K) <i>Medium Deciduous Shrubs</i> ..... (35+to 60+in diameter)	15
L) <i>Large Deciduous Shrubs (balled and burlaped)</i> ..... (60+or greater in diameter)	25
M) <i>Decorative Retaining Walls</i> ..... (Points are per face foot. Boulders, timbers, and stones only . no concrete walls included.)	10
N) <i>Paver Stone Walks, Paths or Patios</i> ..... (Points per square foot . no driveways included.)	1
O) <i>Planting Beds</i> ..... (Points per square foot . must be decorative stone or mulch.)	1

The final point totals must consist of a balanced variety of the listed elements acceptable to the Architectural Control Committee. Existing vegetation, trees and shrubs may be included in the point totals if they are properly protected and maintained during the construction process and located as such on the landscape plans submitted to the Architectural Control Committee for approval.

Licensed to Preferred Title LLC and not for sublicense, relicense or any other transfere

Document Number

TENTH AMENDMENT TO DECLARATION OF PROTECTIVE COVENANTS, CONDITIONS AND RESTRICTIONS FOR THE PLAT OF GRANDVIEW COMMONS

KRISTI CHLEBOWSKI DANE COUNTY REGISTER OF DEEDS

DOCUMENT # 5007399

07/18/2013 11:21 AM

Trans. Fee:

Exempt #:

Rec. Fee: 30.00

Pages: 22

This Tenth Amendment to the Declaration of Protective Covenants, Conditions, and Restrictions for the Plat of Grandview Commons (the "Tenth Amendment") is made by MREC VH Madison Investors LLC, a Delaware limited liability company ("MREC Madison") and MREC VH Madison LLC, a Delaware limited liability company ("MREC VH," and collectively with MREC Madison the "Declarant").

WITNESSETH

WHEREAS, MREC Madison is the owner of the real property described in Exhibit "A" attached hereto and incorporated herein by reference (the "MREC Madison Property"); and

WHEREAS, MREC VH is the owner of the real property described in Exhibit "B," attached hereto and incorporated herein by reference (the "MREC VH Property"); and

WHEREAS, MREC Madison and MREC VH have caused to be replatted certain of the MREC Madison Property and the MREC VH Property into a new plat to be known as the Town Center Addition to Grandview Commons; a copy of the proposed plat is attached hereto Exhibit "C" and incorporated herein by reference (the "Town Center Plat"); and

WHEREAS, MREC Madison and MREC VH have succeeded to the position of Declarant under that certain Declaration of Conditions, Covenants and Restrictions for Grandview Commons dated December 19, 2002, and recorded in the Office of the Dane County, Wisconsin Register of Deeds on December 19, 2002 as document No. 3615505 (the "Original Declaration"), which Original Declaration was subsequently amended by amendments one through nine, each of which amendments is further described in Exhibit "D," attached hereto and incorporated herein by reference (the Original Declaration and amendments described in Exhibit "D" shall be herein collectively referred to as the Declaration"); and

WHEREAS, pursuant to the terms of the Declaration, there was created a Wisconsin non-stock, non-profit corporation called the Grandview Commons Homeowners Association, Inc., which is intended to be an association of land owners in the Grandview Commons subdivision, and which is intended to have the rights, responsibilities, duties and liabilities assigned to it pursuant to the terms of the Declaration (the "Association"); and

Name and Return Address:

Attorney Gregory J. Paradise  
Mohs, MacDonald, Widder, Paradise & Van Note  
20 North Carroll Street  
Madison, WI 53703

See Exhibits A & B

(Parcel Identification Number)

**WHEREAS**, in connection with the Town Center Plat, it is necessary to further amend the Declaration in accordance with the terms, covenants and conditions of this Tenth Amendment.

**NOW, THEREFORE**, Declarant does hereby amend the Declaration as follows:

1.) Town Center Plat Subject to Declaration. Subject to Section 2 below, all of the lands contained within the Town Center Plat, the legal description of which is contained in Exhibit "E," attached hereto and incorporated herein by reference, are hereby made subject to the terms, covenants and conditions of the Declaration and this Tenth Amendment.

2.) Lots 648, 650 and 651.

- a.) Notwithstanding Section 1 hereof or anything else to the contrary contained in the Declaration or this Tenth Amendment, Lots 648, 650 and 651 in the Town Center Plat shall be exempt from the payment of General Assessments (as defined in Section A-4(B) of the Declaration).
- b.) Notwithstanding Section 1 hereof or anything else to the contrary contained in the Declaration or this Tenth Amendment, the following provision shall apply to Lots 648, 650 and 651 of the Town Center Plat:

If the Owner of Lot 648, Lot 650 or Lot 651 of the Town Center Plat, after reasonable notice, fails or refuses to install landscaping as required in the Specific Implementation Plan applicable to and covering said Lots, the Committee, through its duly authorized agents or employees, shall have the right to enter upon said Lots at reasonable hours to perform said landscaping and/or maintenance. The costs of the materials and labor to perform such landscaping and/or maintenance shall be assessed against the Lot or Lots requiring such landscaping and/or maintenance in accordance with Section A-4(B)(2) of the Declaration, which assessment may be foreclosed or collected in accordance with the terms of the Declaration.

3.) Outlot 33. Outlot 33 of the Town Center Plat shall be conveyed by MREC VH to the Association. Outlot 33 shall be conveyed subject to an easement in favor of Grandview Commons III Condominium Association, Inc. (the "**Condominium Association**") for ingress, egress, landscaping, driveway, access and other purposes, as further set forth in a written easement agreement between MREC VH and the Condominium Association (the "**Outlot 33 Easement**"). Except as set forth in the Outlot 33 Easement, the Association shall be responsible for maintaining Outlot 33 and

said Outlot 33 shall be deemed Common Property as that term is defined in the Declaration, subject at all times to the terms of the Outlot 33 Easement.

4.) Architectural Control – Commercial Lots. Notwithstanding Section 1 hereof or anything else to the contrary contained in the Declaration or this Tenth Amendment, Section C-2 of the Declaration shall not apply to any lands located within the Town Center Plat or the commercial lots identified on Exhibit “G,” attached hereto and incorporated herein by reference (collectively, all of the lands located within the Town Center Plat and the commercial lots identified on Exhibit “G” shall be referred to herein individually as a “**Commercial Lot**” and collectively as the “**Commercial Lots**”). The following provision shall apply to the Commercial Lots:

No initial structures or other initial improvements, including exterior colors and materials to be applied to said improvements, shall be constructed or performed upon any Commercial Lot unless complete plans, specifications and plot plans therefore shall have been submitted to and approved in writing by a majority of the Committee. Approval shall also be required for location of improvements with respect to topography and finish grade elevation. Said plans, specifications and plot plans shall show the exterior design, height, building materials and color scheme thereof, the location of structure plotted horizontally and vertically, the location and size of driveways, the plans for required landscaping, and the grading plan. A copy of such plan specifications and plot plans as finally approved shall be deposited with the Committee. After initial Committee approval of improvements located on any Commercial Lot, no subsequent Committee approval shall be necessary for any change or alteration to the exterior of any approved structure on the same Commercial Lot provided such changes or alterations do not materially deviate from the plans approved by the Committee.

5.) Tree Preservation Zone. Lots 630-636, inclusive, are hereby made subject to a tree preservation zone restriction over, upon, across and through that portion of said Lot 630-636, inclusive, shown on the Town Center Plat as the Tree Preservation Zone or Tree Preservation Easement (the “**Tree Preservation Zone**”). The Tree Preservation Zone shall be subject to the following restrictions:

a.) Intent. The Tree Preservation Zone has been established in order to preserve valuable and mature trees within the Tree Preservation Zone. Trees may be removed and culled from the Tree Preservation Zone, but only under the following circumstances:

i.) The tree to be removed is not noted on the Tree Survey attached hereto as Exhibit “F,” and incorporated herein by reference (the “**Tree Survey**”), as a tree to be protected.

- ii.) If the tree to be removed is noted on the Tree Survey as a tree to be protected, then removal of the tree is prohibited unless the advance written approval of the Architectural Control Committee is first obtained. Such approval by the Architectural Control Committee shall be granted if an Owner shall present credible evidence that the tree in question presents a dangerous condition due to disease, erosion, age or other condition not the fault or responsibility of the Owner.
- iii.) Trees which are not noted on the Tree Survey as a tree to be protected may be removed by the Owner.
- iv.) The Owner of a lot in the Tree Preservation Zone is responsible for maintaining the Tree Preservation Zone located on said lot and the Association shall have no responsibility or authority to maintain said area, but nothing herein shall be construed as preventing the Association from enforcing the terms of these restrictions to the fullest extent allowed under and pursuant to the terms of the Declaration and this Tenth Amendment as well as applicable law.
- v.) No principal or accessory buildings or structures (pools, gazebos, etc.) shall be permitted, or may be placed or constructed in the Tree Preservation Zone. The Tree Preservation Zone may be used in calculating appropriate rear lot line setback for the lots in question.
- vi.) Nothing in these Tree Preservation Zone restrictions shall be construed as prohibiting any Owner of a lot in the Tree Preservation Zone from planting additional trees or other landscaping within the Tree Preservation Zone. Notwithstanding the foregoing, trees and other landscaping shall be allowed if it does not interfere with protected trees as noted on the Tree Survey and has been approved in advance by the Architectural Control Committee.

6.) Sidewalk Easement. Upon recording of the Town Center Plat, there shall be established a sidewalk easement from Kilpatrick Lane to Outlot 32, over, upon, across and through certain parts of Lots 643 and 644, as depicted on the Town Center Plat (the "**Sidewalk Easement**"). The Sidewalk Easement shall be maintained at all times by the Association as a Common Area. The Association shall be responsible for snow removal, periodic cleaning, sweeping and trash removal, maintaining the surface of the Sidewalk Easement evenly covered with materials identical to that with which it

was originally constructed, and if deemed necessary or required by the Association, lighted. It is the intention that the Sidewalk Easement be available for use by all Owners and Occupants, as well as the general public, for sidewalk purposes, with all motor vehicle traffic being prohibited on said sidewalk. The Association may adopt and impose reasonable rules and regulations on the use of the Sidewalk Easement, no use of which shall unreasonably or materially interfere with the use of Lots 643 and 644 for the purposes for which they are intended.

7.) Outlot 32. Outlot 32 of the Town Center Plat is intended to be improved as private open space for the Grandview Commons Subdivision by the Owner of Lot 648 in accordance with plans approved by said Owner and the City of Madison. Outlot 32 shall be conveyed to the Association as private open space and once improved, the Association shall be responsible for all maintenance to Outlot 32. For the purposes of this paragraph, maintenance shall mean taking such steps as are necessary to maintain Outlot 32 in substantially and materially the same condition as it was when originally improved. Upon conveyance of Outlot 32 to the Association, Outlot 32 shall become Common Property.

8.) Capitalized Terms. Capitalized terms which are not otherwise defined herein, shall be as defined in the Declaration.


9.) Effect of Amendment. Except as amended herein, all other terms, covenants, and conditions of the Declaration shall remain unchanged.

10.) Miscellaneous. This Declaration shall be governed by and construed in accordance with the Laws of the State of Wisconsin. In the event any part of this Declaration shall be deemed unenforceable by a court of competent jurisdiction, the offending portion shall be severed from the remainder and the remainder shall be fully enforced in accordance with applicable laws, rules and regulations.

***[SIGNATURES ON FOLLOWING PAGE]***

**MREC VH MADISON INVESTORS LLC**


Veridian Homes JV, LLC, Its authorized Signatory, Member and Project Manager



By: \_\_\_\_\_  
Print Name: Jeff Rosenberg  
Print Title: Authorized Officer & Signatory  
Dated: July 8, 2013

**MREC VH MADISON LLC**


Veridian Homes JV, LLC, Its authorized Signatory, Member and Project Manager



By: \_\_\_\_\_  
Print Name: Jeff Rosenberg  
Print Title: Authorized Officer & Signatory  
Dated: July 8, 2013


STATE OF WISCONSIN )  
 )ss>  
COUNTY OF DANE )

Personally came before me, a notary public for the above State and County, this 8 day of July, 2013, the above-named Jeff Rosenberg, to me known to be the person who executed the foregoing instrument and acknowledged the same in the capacity and for the purposes therein intended.



Print Name: Angie Christensen  
Notary Public, State of Wisconsin  
My Commission expires: 5-1-16

**DOCUMENT DRAFTED BY:**  
Attorney Gregory J. Paradise  
Mohs, MacDonald, Widder, Paradise & Van Note  
20 North Carroll Street  
Madison, WI 53703



**EXHIBIT "A"**

**Legal Description of MREC Madison Property**

Lot 2, Certified Survey Map 12305, recorded in Vol. 76 of Certified Survey Maps, page 166, as #4371415, in the City of Madison, Dane County, Wisconsin.

251-0710-112-0109-4 – Lot 2 of CSM #12305

Lots 154, 157, 451, 452, 453, 454, 455, 456 and 465, Grandview Commons, in the City of Madison, Dane County, Wisconsin.

251-0710-024-0721-3 - Lot 154

251-0710-111-2001-2 - Lot 157

251-0710-112-1601-9 - Lot 451

251-0710-112-1602-7 - Lot 452

251-0710-112-1603-5 - Lot 453

251-0710-112-1604-3 - Lot 454

251-0710-112-1501-1 - Lot 455

251-0710-112-1502-9 - Lot 456

251-0710-112-1909-7 - Lot 465

Lot 1, Certified Survey Map 11058, recorded in Vol. 66 of Certified Survey Maps, page 221, as #3908382, in the City of Madison, Dane County, Wisconsin.

251-0710-112-0106-0 – Lot 1, CSM #11058



**EXHIBIT "B"**

**Legal Description of MREC VH Property**

Lots 1, 2, 3, 4, 5, 6, 7, 8, 9, 10, 11, 12, 13, 14, 15, 16, 17, 18, 19, 20, 21, 22, 23, 24, 25, 26, 27, 28, 29, 30, 31, 32, 33, 34, 35, 36, 37, 38, 39, 40, 41, 42, 43, 44, 45, 46, 47, 48, 49, 50, 51, 53, 54, 55, 57, 58, 59, 60, 61, 62, 63, 64, 65, 66, 67, 68, 69, 70, 71, 73, 74, 76, 77, 78, 79, 80, 81, 82, 83, 84, 85, 87, 88, 89, 91, 92, 93, 94, 95, 97, 98, 99, 100, 101, 102, 103, 104, 105, 106, 107, 112, 113, 114, 115, 116, 117, 118, 119, 120, 121, 122, 124, 125, 126, 127, 128, 135, 136, 137, 138, 139, 140, 142, 143, 144, 145, 146, 147, 148, 149, 150, 151, 152, 153, 155, 156, 171, 172, 173, 174, 175, 176, 177, 178, 179, 185, 186, 187, 188, 192, 203, 204, 205, 209, 210, 211, 216, 217, 218, 219, 220, 221, 222, 223, 224, 225, 226, 247, 248, 249, 250, 251, 252, 253, 260, 261, 262, 263, 264, 265, 266, 267, 272, 287, 288, 289, 290, 291, 293, 294, 295, 296, 297, 298, 536, 538, 541, 543, 546, 548, 559, 579, 596, 597, 598, 599, 600, 603, 609, 610, 611, 612, 613, 614, and 620, Grandview Commons, in the City of Madison, Dane County, Wisconsin.

Lots 52, 56, 72, 75, 86, 90, 96, 123, 129, 134, 141, 170, 180, 189, 202, 206, 212, and 246, Grandview Commons, EXCEPT that portion conveyed in #3913259, in the City of Madison, Dane County, Wisconsin.

**Parcel #'s**

- 251-0710-024-0306-3 - Lot 1
- 251-0710-024-0305-5 - Lot 2
- 251-0710-024-0304-7 - Lot 3
- 251-0710-024-0303-9 - Lot 4
- 251-0710-024-0302-1 - Lot 5
- 251-0710-024-0301-3 - Lot 6
- 251-0710-024-0401-1 - Lot 7
- 251-0710-024-0402-9 - Lot 8
- 251-0710-024-0403-7 - Lot 9
- 251-0710-024-0404-5 - Lot 10
- 251-0710-024-0405-3 - Lot 11
- 251-0710-024-0407-9 - Lot 12
- 251-0710-024-0408-7 - Lot 13
- 251-0710-024-0409-5 - Lot 14
- 251-0710-024-0410-2 - Lot 15
- 251-0710-024-0411-0 - Lot 16
- 251-0710-024-0412-8 - Lot 17
- 251-0710-024-0413-6 - Lot 18
- 251-0710-024-1001-8 - Lot 19
- 251-0710-024-1002-6 - Lot 20

- 251-0710-024-1003-4 - Lot 21
- 251-0710-024-1004-2 - Lot 22
- 251-0710-024-1005-0 - Lot 23
- 251-0710-024-1006-8 - Lot 24
- 251-0710-024-1007-6 - Lot 25
- 251-0710-024-1101-6 - Lot 26
- 251-0710-024-1102-4 - Lot 27
- 251-0710-024-1103-2 - Lot 28
- 251-0710-024-1104-0 - Lot 29
- 251-0710-024-1105-8 - Lot 30
- 251-0710-024-1106-6 - Lot 31
- 251-0710-024-1107-4 - Lot 32
- 251-0710-024-1201-4 - Lot 33
- 251-0710-024-1202-2 - Lot 34
- 251-0710-024-1203-0 - Lot 35
- 251-0710-024-1204-8 - Lot 36
- 251-0710-024-1301-2 - Lot 37
- 251-0710-024-1302-0 - Lot 38
- 251-0710-024-1303-8 - Lot 39
- 251-0710-024-1304-6 - Lot 40
- 251-0710-024-0901-1 - Lot 41
- 251-0710-024-0902-9 - Lot 42
- 251-0710-024-0903-7 - Lot 43
- 251-0710-024-0904-5 - Lot 44
- 251-0710-024-0905-3 - Lot 45
- 251-0710-024-0906-1 - Lot 46
- 251-0710-024-0907-9 - Lot 47
- 251-0710-024-0908-7 - Lot 48
- 251-0710-024-0909-5 - Lot 49
- 251-0710-024-0910-2 - Lot 50
- 251-0710-024-0911-0 - Lot 51
- 251-0710-024-0913-6 - Lot 53
- 251-0710-024-0914-4 - Lot 54
- 251-0710-024-0915-2 - Lot 55
- 251-0710-024-1401-0 - Lot 57
- 251-0710-024-1402-8 - Lot 58
- 251-0710-024-1403-6 - Lot 59
- 251-0710-024-1404-4 - Lot 60
- 251-0710-024-1405-2 - Lot 61
- 251-0710-024-0801-3 - Lot 62
- 251-0710-024-0802-1 - Lot 63
- 251-0710-024-0803-9 - Lot 64
- 251-0710-024-0804-7 - Lot 65
- 251-0710-024-0805-5 - Lot 66
- 251-0710-024-0806-3 - Lot 67
- 251-0710-024-0807-1 - Lot 68

- 251-0710-024-0808-9 - Lot 69
- 251-0710-024-0809-7 - Lot 70
- 251-0710-024-0810-4 - Lot 71
- 251-0710-024-0812-0 - Lot 73
- 251-0710-024-0813-8 - Lot 74
- 251-0710-024-0815-4 - Lot 76
- 251-0710-024-0816-2 - Lot 77
- 251-0710-024-0817-0 - Lot 78
- 251-0710-024-0818-8 - Lot 79
- 251-0710-024-0503-5 - Lot 80
- 251-0710-024-0504-3 - Lot 81
- 251-0710-024-0505-1 - Lot 82
- 251-0710-024-0506-9 - Lot 83
- 251-0710-024-0507-7 - Lot 84
- 251-0710-024-0508-5 - Lot 85
- 251-0710-024-0518-4 - Lot 87
- 251-0710-024-0517-6 - Lot 88
- 251-0710-024-0516-8 - Lot 89
- 251-0710-024-0514-2 - Lot 91
- 251-0710-024-0513-4 - Lot 92
- 251-0710-024-0512-6 - Lot 93
- 251-0710-024-0511-8 - Lot 94
- 251-0710-024-0510-0 - Lot 95
- 251-0710-024-1501-8 - Lot 97
- 251-0710-024-1502-6 - Lot 98
- 251-0710-024-1503-4 - Lot 99
- 251-0710-024-1504-2 - Lot 100
- 251-0710-024-1505-0 - Lot 101
- 251-0710-024-1506-8 - Lot 102
- 251-0710-024-1507-6 - Lot 103
- 251-0710-024-1508-4 - Lot 104
- 251-0710-024-1509-2 - Lot 105
- 251-0710-024-1510-9 - Lot 106
- 251-0710-024-1511-7 - Lot 107
- 251-0710-024-0601-7 - Lot 112
- 251-0710-024-0602-5 - Lot 113
- 251-0710-024-0603-3 - Lot 114
- 251-0710-024-0604-1 - Lot 115
- 251-0710-024-0605-9 - Lot 116
- 251-0710-024-0606-7 - Lot 117
- 251-0710-024-0607-5 - Lot 118
- 251-0710-024-0608-3 - Lot 119
- 251-0710-024-0609-1 - Lot 120
- 251-0710-024-0610-8 - Lot 121
- 251-0710-024-0611-6 - Lot 122
- 251-0710-024-0613-2 - Lot 124

- 251-0710-024-0614-0 - Lot 125
- 251-0710-024-0615-8 - Lot 126
- 251-0710-024-0616-6 - Lot 127
- 251-0710-024-0617-4 - Lot 128
- 251-0710-024-0702-3 - Lot 135
- 251-0710-024-0703-1 - Lot 136
- 251-0710-024-0704-9 - Lot 137
- 251-0710-024-0705-7 - Lot 138
- 251-0710-024-0706-5 - Lot 139
- 251-0710-024-0707-3 - Lot 140
- 251-0710-024-0709-9 - Lot 142
- 251-0710-024-0710-6 - Lot 143
- 251-0710-024-0711-4 - Lot 144
- 251-0710-024-0712-2 - Lot 145
- 251-0710-024-0713-0 - Lot 146
- 251-0710-024-0714-8 - Lot 147
- 251-0710-024-0715-6 - Lot 148
- 251-0710-024-0716-4 - Lot 149
- 251-0710-024-0717-2 - Lot 150
- 251-0710-024-0718-0 - Lot 151
- 251-0710-024-0719-8 - Lot 152
- 251-0710-024-0720-5 - Lot 153
- 251-0710-024-1601-6 - Lot 155
- 251-0710-024-1602-4 - Lot 156
- 251-0710-111-2015-3 - Lot 171
- 251-0710-111-2016-1 - Lot 172
- 251-0710-111-2017-9 - Lot 173
- 251-0710-111-2018-7 - Lot 174
- 251-0710-111-2019-5 - Lot 175
- 251-0710-111-2020-2 - Lot 176
- 251-0710-111-2021-0 - Lot 177
- 251-0710-111-2022-8 - Lot 178
- 251-0710-111-2023-6 - Lot 179
- 251-0710-111-1905-7 - Lot 185
- 251-0710-111-1906-5 - Lot 186
- 251-0710-111-1907-3 - Lot 187
- 251-0710-111-1908-1 - Lot 188
- 251-0710-111-1912-2 - Lot 192
- 251-0710-111-1923-9 - Lot 203
- 251-0710-111-1924-7 - Lot 204
- 251-0710-111-1925-5 - Lot 205
- 251-0710-111-1929-7 - Lot 209
- 251-0710-111-1930-4 - Lot 210
- 251-0710-111-1931-2 - Lot 211
- 251-0710-111-1415-6 - Lot 216
- 251-0710-111-1416-4 - Lot 217

- 251-0710-111-1417-2 - Lot 218
- 251-0710-111-1418-0 - Lot 219
- 251-0710-111-1419-8 - Lot 220
- 251-0710-111-1314-0 - Lot 221
- 251-0710-111-1315-8 - Lot 222
- 251-0710-111-1316-6 - Lot 223
- 251-0710-111-1317-4 - Lot 224
- 251-0710-111-1318-2 - Lot 225
- 251-0710-111-1319-0 - Lot 226
- 251-0710-111-1223-3 - Lot 247
- 251-0710-111-1224-1 - Lot 248
- 251-0710-111-1225-9 - Lot 249
- 251-0710-111-1226-7 - Lot 250
- 251-0710-111-1227-5 - Lot 251
- 251-0710-111-1228-3 - Lot 252
- 251-0710-111-1229-1 - Lot 253
- 251-0710-111-2707-6 - Lot 260
- 251-0710-111-2708-4 - Lot 261
- 251-0710-111-2709-2 - Lot 262
- 251-0710-111-2710-9 - Lot 263
- 251-0710-111-0506-4 - Lot 264
- 251-0710-111-0507-2 - Lot 265
- 251-0710-111-0508-0 - Lot 266
- 251-0710-111-0509-8 - Lot 267
- 251-0710-111-0410-7 - Lot 272
- 251-0710-111-0109-6 - Lot 287
- 251-0710-111-0110-3 - Lot 288
- 251-0710-111-0111-1 - Lot 289
- 251-0710-111-2601-0 - Lot 290
- 251-0710-111-2602-8 - Lot 291
- 251-0710-111-2604-4 - Lot 293
- 251-0710-111-2605-2 - Lot 294
- 251-0710-111-2606-0 - Lot 295
- 251-0710-111-2501-2 - Lot 296
- 251-0710-111-2502-0 - Lot 297
- 251-0710-111-2503-8 - Lot 298
- 251-0710-112-0904-8 - Lot 536
- 251-0710-112-0906-4 - Lot 538
- 251-0710-112-1001-1 - Lot 541
- 251-0710-112-1003-7 - Lot 543
- 251-0710-112-1006-1 - Lot 546
- 251-0710-112-1008-7 - Lot 548
- 251-0710-112-1019-4 - Lot 559
- 251-0710-112-1201-7 - Lot 579
- 251-0710-112-1218-2 - Lot 596
- 251-0710-112-1219-0 - Lot 597

- 251-0710-112-1220-7 - Lot 598
- 251-0710-112-1301-5 - Lot 599
- 251-0710-112-1302-3 - Lot 600
- 251-0710-112-1305-7 - Lot 603
- 251-0710-112-1311-4 - Lot 609
- 251-0710-112-1312-2 - Lot 610
- 251-0710-112-1313-0 - Lot 611
- 251-0710-112-1314-8 - Lot 612
- 251-0710-112-1401-3 - Lot 613
- 251-0710-112-1402-1 - Lot 614
- 251-0710-112-1408-9 - Lot 620
- 251-0710-024-0912-8 - Lot 52
- 251-0710-024-0916-0 - Lot 56
- 251-0710-024-0811-2 - Lot 72
- 251-0710-024-0814-6 - Lot 75
- 251-0710-024-0519-2 - Lot 86
- 251-0710-024-0515-0 - Lot 90
- 251-0710-024-0509-3 - Lot 96
- 251-0710-024-0612-4 - Lot 123
- 251-0710-024-0618-2 - Lot 129
- 251-0710-024-0701-5 - Lot 134
- 251-0710-024-0708-1 - Lot 141
- 251-0710-111-2014-5 - Lot 170
- 251-0710-111-2024-4 - Lot 180
- 251-0710-111-1909-9 - Lot 189
- 251-0710-111-1922-1 - Lot 202
- 251-0710-111-1926-3 - Lot 206
- 251-0710-111-1932-0 - Lot 212
- 251-0710-111-1222-5 - Lot 246

Lots 1, 2, and 3, Certified Survey Map 11218, recorded in Vol. 67 of Certified Survey Maps, page 327, as #3979301, in the City of Madison, Dane County, Wisconsin.

**Parcel #'s**

- 251-0710-111-1927-1
- 251-0710-111-1928-9
- 251-0710-111-1910-6

Lot 1, Certified Survey Map 12110, recorded in Vol. 74, page 328, as #4296353, in the City of Madison, Dane County, Wisconsin.

**Parcel #**

- 251-0710-111-0306-8 - Lot 1, CSM #12110

Lots 902 and 903, Certified Survey Map No. 12762, recorded in Vol. 80 of Certified Survey Maps, page 308, as #4593293, in the City of Madison, Dane County, Wisconsin.

**Parcel #'s**

- 251-0710-111-0310-9 - Lot 902, CSM #12762
- 251-0710-111-0311-7 - Lot 903, CSM #12762

That part of Outlot 2 lying South of the North line of Lot 48 extended; that part of Outlot 2 lying South of the North line of Lot 44 extended; that part of Outlot 3, lying North of the South line of Lot 63 extended; that part of Outlot 3 lying North of the South line of Lot 66 extended; Outlot 8, except that part included in Document #3913259; Outlot 9, except that part included in Document #3913259; Outlot 11, except that part included in Document #3913259; Outlot 12, except that part included in Document #3913259; Outlot 13, except that part included in Document #3913259; Outlot 21, except that part included in Documents #3723635, #3913259, and #4416960; Outlot 22, except that part included in Documents #3723635, #3913259, and #4416960; Outlot 23, except that part included in #3723635, #3913259, and #4416960; Outlot 29, except that part included in #3913259; Outlot 30, except that part included in #3913259; and Outlot 31, except that part included in #3913259; Grandview Commons, in the City of Madison, Dane County, Wisconsin.

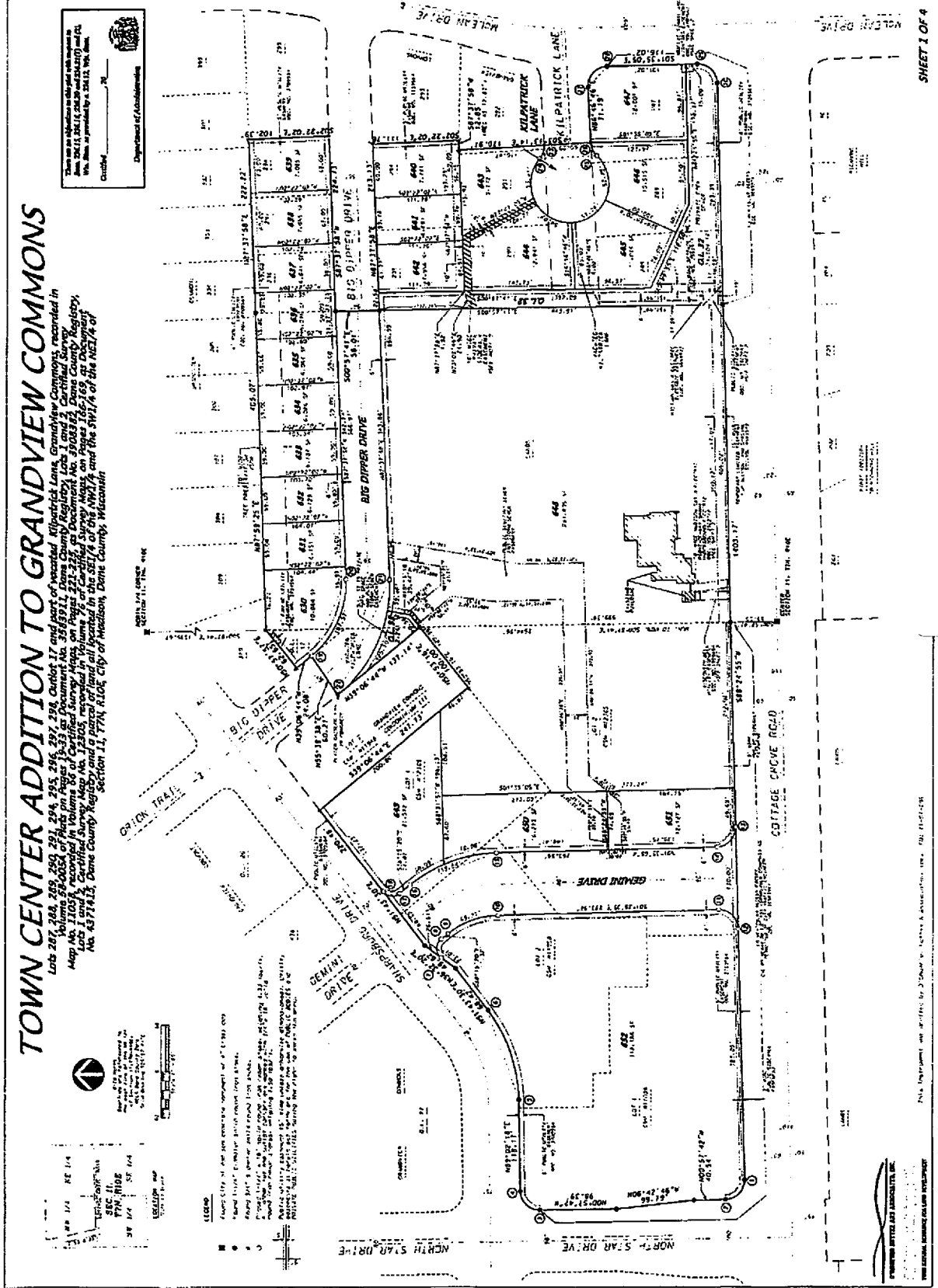
**Parcel #'s**

- 251-0710-024-0917-8 - Pt Outlot 2
- 251-0710-024-0918-6 - Pt Outlot 2
- 251-0710-024-0819-6 - Pt Outlot 3
- 251-0710-024-0820-3 - Pt Outlot 3
- 251-0710-024-0623-1 - Outlot 8
- 251-0710-024-0722-1 - Outlot 9
- 251-0710-111-2025-2 - Outlot 11
- 251-0710-111-1933-8 - Outlot 12
- 251-0710-111-1934-6 - Outlot 13
- 251-0710-111-2122-6 - Outlot 21
- 251-0710-111-2224-0 - Outlot 22
- 251-0710-112-0520-2 - Outlot 23
- 251-0710-112-0830-5 - Outlot 29
- 251-0710-112-0725-8 - Outlot 30
- 251-0710-112-0615-1 - Outlot 31

**EXHIBIT "C"**  
**Town Center Plat**

**TOWN CENTER ADDITION TO GRANDVIEW COMMONS**

Lots 287, 288, 289, 290, 291, 294, 295, 296, 297, 298, Outlot 17 and part of vacated Kilpatrick Lane, Grandview Commons, recorded in Volume 556-0034 of Maps on Pages 1-23 of Document No. 3319911, Dane County Registry, Lots 1 and 2, Certified Survey Map No. 108374, Town of Grandview, recorded in Volume 556-0034 of Maps on Pages 1-23 of Document No. 3319911, Dane County Registry, Lots 1 and 2, Certified Survey Map No. 108374, Town of Grandview, recorded in Volume 556-0034 of Maps on Pages 1-23 of Document No. 3319911, Dane County Registry, Section 11, T7N, R10E City of Madison, Dane County, Wisconsin.



Department of Administration  
Checked \_\_\_\_\_  
Date \_\_\_\_\_

Scale 1" = 100'  
North Arrow


Legend:  
- Town Center Plat  
- Grandview Commons  
- Kilpatrick Lane  
- Big Dipper Drive  
- Cottage Cove Road

Viewers are advised to ignore the illegible text on this map. It is presented to show spatial relationships only.

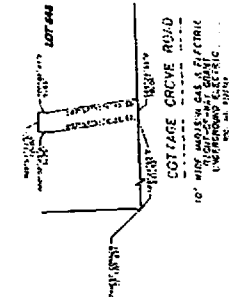
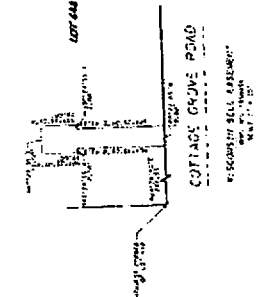
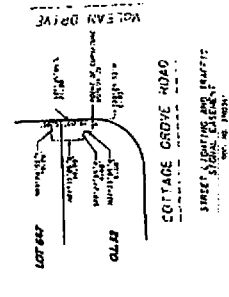
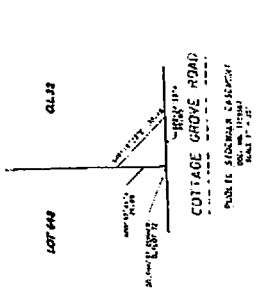


# TOWN CENTER ADDITION TO GRANDVIEW COMMONS

Lots 287, 288, 289, 290, 291, 294, 295, 296, 297, 298, Outlot 17 and part of vacant Kitchell Lane, Grandview Commons, recorded in Volume 56-0054 of Plats on Pages 18-33 as Document No. 2349311, Dane County Register, Lots 1 and 2, Certified Survey, Map No. 11034, recorded in Volume 86 of Certified Survey Maps on Pages 18-20, and Grandview Commons, recorded in Volume 56-0054 of Plats on Pages 18-33 as Document No. 2349311, Dane County Register, and a parcel of land all located in the SW 1/4 of the NW 1/4 of the SW 1/4 of the NW 1/4 of Section 11, T7N, R10E, City of Madison, Dane County, Wisconsin



- NOTES:
1. The lots shown here are in the City of Madison, Wisconsin.
  2. The lots shown here are in the City of Madison, Wisconsin.
  3. The lots shown here are in the City of Madison, Wisconsin.
  4. The lots shown here are in the City of Madison, Wisconsin.
  5. The lots shown here are in the City of Madison, Wisconsin.
  6. The lots shown here are in the City of Madison, Wisconsin.
  7. The lots shown here are in the City of Madison, Wisconsin.
  8. The lots shown here are in the City of Madison, Wisconsin.
  9. The lots shown here are in the City of Madison, Wisconsin.
  10. The lots shown here are in the City of Madison, Wisconsin.



LOT NUMBER	ACRES (DEC)	ACRES (FEET)	AREA (SQUARE FEET)	PERCENTAGE OF TOTAL AREA
1-7	24.00	24.00	1040000	100.00%
1-8	24.00	24.00	1040000	100.00%
1-9	24.00	24.00	1040000	100.00%
1-10	24.00	24.00	1040000	100.00%
1-11	24.00	24.00	1040000	100.00%
1-12	24.00	24.00	1040000	100.00%
1-13	24.00	24.00	1040000	100.00%
1-14	24.00	24.00	1040000	100.00%
1-15	24.00	24.00	1040000	100.00%
1-16	24.00	24.00	1040000	100.00%
1-17	24.00	24.00	1040000	100.00%
1-18	24.00	24.00	1040000	100.00%
1-19	24.00	24.00	1040000	100.00%
1-20	24.00	24.00	1040000	100.00%
1-21	24.00	24.00	1040000	100.00%
1-22	24.00	24.00	1040000	100.00%
1-23	24.00	24.00	1040000	100.00%
1-24	24.00	24.00	1040000	100.00%
1-25	24.00	24.00	1040000	100.00%
1-26	24.00	24.00	1040000	100.00%
1-27	24.00	24.00	1040000	100.00%
1-28	24.00	24.00	1040000	100.00%
1-29	24.00	24.00	1040000	100.00%
1-30	24.00	24.00	1040000	100.00%
1-31	24.00	24.00	1040000	100.00%
1-32	24.00	24.00	1040000	100.00%
1-33	24.00	24.00	1040000	100.00%
1-34	24.00	24.00	1040000	100.00%
1-35	24.00	24.00	1040000	100.00%
1-36	24.00	24.00	1040000	100.00%
1-37	24.00	24.00	1040000	100.00%
1-38	24.00	24.00	1040000	100.00%
1-39	24.00	24.00	1040000	100.00%
1-40	24.00	24.00	1040000	100.00%
1-41	24.00	24.00	1040000	100.00%
1-42	24.00	24.00	1040000	100.00%
1-43	24.00	24.00	1040000	100.00%
1-44	24.00	24.00	1040000	100.00%
1-45	24.00	24.00	1040000	100.00%
1-46	24.00	24.00	1040000	100.00%
1-47	24.00	24.00	1040000	100.00%
1-48	24.00	24.00	1040000	100.00%
1-49	24.00	24.00	1040000	100.00%
1-50	24.00	24.00	1040000	100.00%
1-51	24.00	24.00	1040000	100.00%
1-52	24.00	24.00	1040000	100.00%
1-53	24.00	24.00	1040000	100.00%
1-54	24.00	24.00	1040000	100.00%
1-55	24.00	24.00	1040000	100.00%
1-56	24.00	24.00	1040000	100.00%
1-57	24.00	24.00	1040000	100.00%
1-58	24.00	24.00	1040000	100.00%
1-59	24.00	24.00	1040000	100.00%
1-60	24.00	24.00	1040000	100.00%
1-61	24.00	24.00	1040000	100.00%
1-62	24.00	24.00	1040000	100.00%
1-63	24.00	24.00	1040000	100.00%
1-64	24.00	24.00	1040000	100.00%
1-65	24.00	24.00	1040000	100.00%
1-66	24.00	24.00	1040000	100.00%
1-67	24.00	24.00	1040000	100.00%
1-68	24.00	24.00	1040000	100.00%
1-69	24.00	24.00	1040000	100.00%
1-70	24.00	24.00	1040000	100.00%
1-71	24.00	24.00	1040000	100.00%
1-72	24.00	24.00	1040000	100.00%
1-73	24.00	24.00	1040000	100.00%
1-74	24.00	24.00	1040000	100.00%
1-75	24.00	24.00	1040000	100.00%
1-76	24.00	24.00	1040000	100.00%
1-77	24.00	24.00	1040000	100.00%
1-78	24.00	24.00	1040000	100.00%
1-79	24.00	24.00	1040000	100.00%
1-80	24.00	24.00	1040000	100.00%
1-81	24.00	24.00	1040000	100.00%
1-82	24.00	24.00	1040000	100.00%
1-83	24.00	24.00	1040000	100.00%
1-84	24.00	24.00	1040000	100.00%
1-85	24.00	24.00	1040000	100.00%
1-86	24.00	24.00	1040000	100.00%
1-87	24.00	24.00	1040000	100.00%
1-88	24.00	24.00	1040000	100.00%
1-89	24.00	24.00	1040000	100.00%
1-90	24.00	24.00	1040000	100.00%
1-91	24.00	24.00	1040000	100.00%
1-92	24.00	24.00	1040000	100.00%
1-93	24.00	24.00	1040000	100.00%
1-94	24.00	24.00	1040000	100.00%
1-95	24.00	24.00	1040000	100.00%
1-96	24.00	24.00	1040000	100.00%
1-97	24.00	24.00	1040000	100.00%
1-98	24.00	24.00	1040000	100.00%
1-99	24.00	24.00	1040000	100.00%
1-100	24.00	24.00	1040000	100.00%

10' MINIMUM SETBACKS FROM COTTAGE GROVE ROAD AND KITCHELL LANE



Viewers are advised to ignore the illegible text on this map. It is presented to show spatial relationships only.

Viewers are advised to ignore the illegible text on this map. It is presented to show spatial relationships only.

# TOWN CENTER ADDITION TO GRANDVIEW COMMONS

Lots 287, 288, 289, 290, 291, 292, 293, 294, 295, 296, 297, 298, 299, 300, 301, 302, 303, 304, 305, 306, 307, 308, 309, 310, 311, 312, 313, 314, 315, 316, 317, 318, 319, 320, 321, 322, 323, 324, 325, 326, 327, 328, 329, 330, 331, 332, 333, 334, 335, 336, 337, 338, 339, 340, 341, 342, 343, 344, 345, 346, 347, 348, 349, 350, 351, 352, 353, 354, 355, 356, 357, 358, 359, 360, 361, 362, 363, 364, 365, 366, 367, 368, 369, 370, 371, 372, 373, 374, 375, 376, 377, 378, 379, 380, 381, 382, 383, 384, 385, 386, 387, 388, 389, 390, 391, 392, 393, 394, 395, 396, 397, 398, 399, 400, 401, 402, 403, 404, 405, 406, 407, 408, 409, 410, 411, 412, 413, 414, 415, 416, 417, 418, 419, 420, 421, 422, 423, 424, 425, 426, 427, 428, 429, 430, 431, 432, 433, 434, 435, 436, 437, 438, 439, 440, 441, 442, 443, 444, 445, 446, 447, 448, 449, 450, 451, 452, 453, 454, 455, 456, 457, 458, 459, 460, 461, 462, 463, 464, 465, 466, 467, 468, 469, 470, 471, 472, 473, 474, 475, 476, 477, 478, 479, 480, 481, 482, 483, 484, 485, 486, 487, 488, 489, 490, 491, 492, 493, 494, 495, 496, 497, 498, 499, 500, 501, 502, 503, 504, 505, 506, 507, 508, 509, 510, 511, 512, 513, 514, 515, 516, 517, 518, 519, 520, 521, 522, 523, 524, 525, 526, 527, 528, 529, 530, 531, 532, 533, 534, 535, 536, 537, 538, 539, 540, 541, 542, 543, 544, 545, 546, 547, 548, 549, 550, 551, 552, 553, 554, 555, 556, 557, 558, 559, 560, 561, 562, 563, 564, 565, 566, 567, 568, 569, 570, 571, 572, 573, 574, 575, 576, 577, 578, 579, 580, 581, 582, 583, 584, 585, 586, 587, 588, 589, 590, 591, 592, 593, 594, 595, 596, 597, 598, 599, 600, 601, 602, 603, 604, 605, 606, 607, 608, 609, 610, 611, 612, 613, 614, 615, 616, 617, 618, 619, 620, 621, 622, 623, 624, 625, 626, 627, 628, 629, 630, 631, 632, 633, 634, 635, 636, 637, 638, 639, 640, 641, 642, 643, 644, 645, 646, 647, 648, 649, 650, 651, 652, 653, 654, 655, 656, 657, 658, 659, 660, 661, 662, 663, 664, 665, 666, 667, 668, 669, 670, 671, 672, 673, 674, 675, 676, 677, 678, 679, 680, 681, 682, 683, 684, 685, 686, 687, 688, 689, 690, 691, 692, 693, 694, 695, 696, 697, 698, 699, 700, 701, 702, 703, 704, 705, 706, 707, 708, 709, 710, 711, 712, 713, 714, 715, 716, 717, 718, 719, 720, 721, 722, 723, 724, 725, 726, 727, 728, 729, 730, 731, 732, 733, 734, 735, 736, 737, 738, 739, 740, 741, 742, 743, 744, 745, 746, 747, 748, 749, 750, 751, 752, 753, 754, 755, 756, 757, 758, 759, 760, 761, 762, 763, 764, 765, 766, 767, 768, 769, 770, 771, 772, 773, 774, 775, 776, 777, 778, 779, 780, 781, 782, 783, 784, 785, 786, 787, 788, 789, 790, 791, 792, 793, 794, 795, 796, 797, 798, 799, 800, 801, 802, 803, 804, 805, 806, 807, 808, 809, 810, 811, 812, 813, 814, 815, 816, 817, 818, 819, 820, 821, 822, 823, 824, 825, 826, 827, 828, 829, 830, 831, 832, 833, 834, 835, 836, 837, 838, 839, 840, 841, 842, 843, 844, 845, 846, 847, 848, 849, 850, 851, 852, 853, 854, 855, 856, 857, 858, 859, 860, 861, 862, 863, 864, 865, 866, 867, 868, 869, 870, 871, 872, 873, 874, 875, 876, 877, 878, 879, 880, 881, 882, 883, 884, 885, 886, 887, 888, 889, 890, 891, 892, 893, 894, 895, 896, 897, 898, 899, 900, 901, 902, 903, 904, 905, 906, 907, 908, 909, 910, 911, 912, 913, 914, 915, 916, 917, 918, 919, 920, 921, 922, 923, 924, 925, 926, 927, 928, 929, 930, 931, 932, 933, 934, 935, 936, 937, 938, 939, 940, 941, 942, 943, 944, 945, 946, 947, 948, 949, 950, 951, 952, 953, 954, 955, 956, 957, 958, 959, 960, 961, 962, 963, 964, 965, 966, 967, 968, 969, 970, 971, 972, 973, 974, 975, 976, 977, 978, 979, 980, 981, 982, 983, 984, 985, 986, 987, 988, 989, 990, 991, 992, 993, 994, 995, 996, 997, 998, 999, 1000.

## OWNER'S CERTIFICATE

I, the undersigned, being duly qualified to practice law in the State of Wisconsin, do hereby certify that the foregoing is a true and correct copy of the plat of the Town Center Addition to Grandview Commons, as shown on the attached plat, and that the same is in accordance with the provisions of the laws of the State of Wisconsin relating to the subdivision of land.

WITNESSED my hand and the seal of my office this 1st day of August, 2018.

STATE OF WISCONSIN, COUNTY OF DANE, CITY OF MADISON.



PREFERRED TITLE LLC  
1000 W. MOUNTAIN VIEW AVENUE  
MADISON, WISCONSIN 53705

This instrument was on the 1st day of August, 2018, at 11:45 AM.

SHEET 3 OF 4

These are the boundaries as shown on the plat of the Town Center Addition to Grandview Commons, as shown on the attached plat, and that the same is in accordance with the provisions of the laws of the State of Wisconsin relating to the subdivision of land.

Owner: \_\_\_\_\_  
 State: \_\_\_\_\_  
 Department of Administration

OWNER'S CERTIFICATE  
I, the undersigned, being duly qualified to practice law in the State of Wisconsin, do hereby certify that the foregoing is a true and correct copy of the plat of the Town Center Addition to Grandview Commons, as shown on the attached plat, and that the same is in accordance with the provisions of the laws of the State of Wisconsin relating to the subdivision of land.

WITNESSED my hand and the seal of my office this 1st day of August, 2018.

STATE OF WISCONSIN, COUNTY OF DANE, CITY OF MADISON.

OWNER'S CERTIFICATE  
I, the undersigned, being duly qualified to practice law in the State of Wisconsin, do hereby certify that the foregoing is a true and correct copy of the plat of the Town Center Addition to Grandview Commons, as shown on the attached plat, and that the same is in accordance with the provisions of the laws of the State of Wisconsin relating to the subdivision of land.

WITNESSED my hand and the seal of my office this 1st day of August, 2018.

STATE OF WISCONSIN, COUNTY OF DANE, CITY OF MADISON.

OWNER'S CERTIFICATE  
I, the undersigned, being duly qualified to practice law in the State of Wisconsin, do hereby certify that the foregoing is a true and correct copy of the plat of the Town Center Addition to Grandview Commons, as shown on the attached plat, and that the same is in accordance with the provisions of the laws of the State of Wisconsin relating to the subdivision of land.

WITNESSED my hand and the seal of my office this 1st day of August, 2018.

STATE OF WISCONSIN, COUNTY OF DANE, CITY OF MADISON.



**EXHIBIT "D"**

Amendments to Declaration

	<b><u>Document</u></b>	<b><u>Recording Date</u></b>	<b><u>Document Number</u></b>
1.)	Original Declaration	12/19/2002	3615505
2.)	First Amendment	3/27/2003	3678368
3.)	Second Amendment	7/10/2003	3755204
4.)	Third Amendment	8/21/2003	3792373
5.)	Fourth Amendment	10/14/2003	3827186
6.)	Fifth Amendment	2/12/2004	3872555
7.)	Sixth Amendment	2/20/2007	4282664
8.)	Seventh Amendment	5/14/2009	4546051
9.)	Eighth Amendment	2/11/2011	4744838
10.)	Ninth Amendment	8/3/2012	4897648

**EXHIBIT "E"**

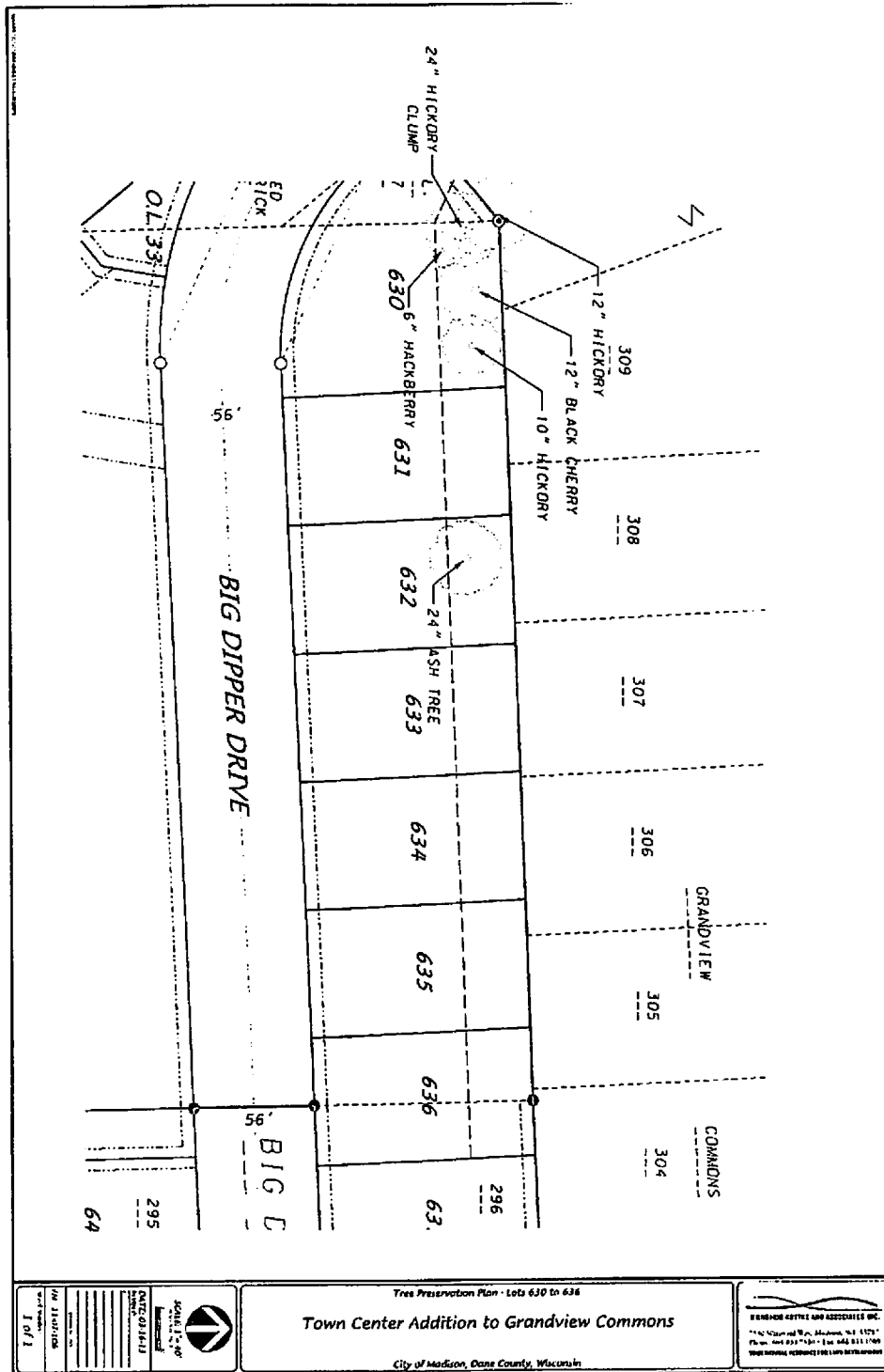
**Town Center Plat Legal Description**

**Lots 630-652, inclusive, Outlots 32 and 33, Town Center Addition to Grandview Commons, City of Madison, Dane County, Wisconsin.**

**PINS: [TO BE SUPPLIED]**

# EXHIBIT "F"

## Tree Survey



Viewers are advised to ignore the illegible text on this map. It is presented to show spatial relationships only.

**EXHIBIT "G"**

**Commercial Lots**

Lot 458, Plat of Grandview Commons, City of Madison, Dane County, Wisconsin.  
Together with:

Lot 3, Certified Survey Map #11827, recorded in Vol. 72 of Certified Survey Maps, page 223, City of Madison, Dane County, Wisconsin.

**PINS:**

251/0710-112-1901-3

251/0710-112-1801-5

8 4 2 7 6 7 3  
Tx:8373917**KRISTI CHLEBOWSKI  
DANE COUNTY  
REGISTER OF DEEDS****DOCUMENT #  
4897648**

08/03/2012 12:22 PM

Trans. Fee:

Exempt #:

Rec. Fee: 30.00

Pages: 14

Name and Return Address:  
Timothy F. Umland  
Mohs, MacDonald, et al.  
20 North Carroll Street  
Madison, WI 53703

This Ninth Amendment to Declaration of Protective Covenants, Conditions and Restrictions for the Plat of Grandview Commons (the "**Ninth Amendment**") is made by and between DJK Real Estate, LLC, a Wisconsin limited liability company, successor in interest to DJK Holdings, Inc., f/k/a Great Neighborhoods, Inc., a Wisconsin corporation ("**DJK**") and Premium Real Estate, LLC, a Wisconsin limited liability company ("**Premium**" and collectively with DJK, the ("**Assignor**") and MREC VH Madison Investors LLC, a Delaware limited liability company ("**Investment Assignee**"), and MREC VH Madison LLC, a Delaware limited liability company ("**Project Assignee**") (collectively, the Investment Assignee and Project Assignee shall be referred to herein as the "**Assignee**").

**WITNESSETH:**See Exhibit "A"

(Parcel Identification Number)

**WHEREAS**, DJK (as to Parcel G, Parcel I and Parcel V (as listed on Exhibit "A")), Assignor (as to Parcel H (as listed on Exhibit "A")) and Premium (as to Parcel J, Parcel D-2 and Parcel F-2 (as listed on Exhibit "A")) own the real property located in Dane County, Wisconsin, legally described in Exhibit "A", attached hereto and incorporated herein by reference (the "**Developer Property**"); and

**WHEREAS**, Assignor and Assignee have entered into an agreement under the terms of which Investment Assignee is acquiring certain land located within the Declarant Property (the "**Investment Property**"), as shown on Exhibit "A", and Project Assignee is acquiring the remainder of the land located within the Declarant Property (the "**Project Property**"), as shown on Exhibit "A"; and

**WHEREAS**, Assignor has assumed the role of Developer in that certain Declaration of Conditions, Covenants and Restrictions for Grandview Commons dated December 19, 2002 and recorded with the Dane County Register of Deeds on December 19, 2002 as Document No. 3615505 (the "**Original Declaration**"), as subsequently amended by that certain Grandview Common First Amendment to Declaration of Covenants, Conditions and Restrictions dated March 19, 2003 and recorded March 27, 2003 as Document No. 3678368, and as further amended by that certain Second Amendment to Declaration of Covenants, Conditions and Restrictions dated May 31, 2003 and recorded July 10, 2003 as Document No. 3755204, and as further amended by that certain Third Amendment to Declaration of Covenants, Conditions and Restrictions dated August 14, 2003 and recorded on August 21, 2003 as Document No. 3792373, and as further amended by that certain Fourth Amendment to Declaration of Covenants, Conditions and Restrictions dated October 8, 2003 and recorded on October 14, 2003 as Document No. 3827186, as further amended by that certain Fifth Amendment to Declaration of Protective Covenants, Conditions and Restrictions for the Plat of Grandview Commons dated February 9, 2004 and recorded on February 12, 2004 as Document No. 3872555, as further amended by that certain Sixth Amendment to Declaration of Protective Covenants, Conditions and Restrictions for the Plat of Grandview Commons dated February 15, 2007 and recorded on February 20, 2007 as Document No.



4282664, as further amended by that certain Seventh Amendment to Declaration of Protective Covenants, Conditions and Restrictions for the Plat of Grandview Commons dated May 7, 2009 and recorded on May 14, 2009 as Document No. 4546051, as further amended by that certain Eighth Amendment to Declaration of Protective Covenants, Conditions and Restrictions for the Plat of Grandview Commons dated February 10, 2011 and recorded on February 11, 2011 as Document No. 4744838 (collectively, all of the documents described in this paragraph shall be referred to herein as the “**Declaration**”), which Declaration affects the Declarant Property and additional real property described in Exhibit “B”, attached hereto and incorporated herein by reference (the “**Additional Property**”) (the Declarant Property and the Additional Property shall be collectively referred to herein as the “**Property**”); and

**WHEREAS**, Section D-4 of the Declaration permits the Declarant to amend the Declaration without the consent of any other party for so long as Declarant owns title to any Lot and before Declarant turns control of the Association over to the Members; and

**WHEREAS**, the Declarant owns at least one (1) Lot in the Property and has not turned over control of the Association to the Members; and

**WHEREAS**, Assignor desires to assign its rights and obligations as Declarant to Assignee, and Assignee desires to accept such assignment from Assignor of Assignor’s rights and obligations as the Declarant, upon the terms of this Ninth Amendment.

**NOW, THEREFORE**, in consideration of the foregoing recitals, and other good and valuable consideration, the receipt and sufficiency of which is hereby acknowledged, it is agreed by and between Assignor and Assignee as follows:

1) Assignment. Assignor does hereby assign its rights as Declarant under the terms of the Declaration to Assignee. Investment Assignee hereby accepts such assignment as the same relates to the Investment Property, and Project Assignee hereby accepts such assignment as the same relates to the Project Property. Investment Assignee shall, on and after this date, be deemed the Declarant under the terms of the Declaration for all purposes related to the Investment Property, and Project Assignee shall, on and after this date, be deemed the Declarant under the terms of the Declaration for all purposes related to the Project Property.

2) No Merger. It is the express intention of the Assignor and Assignee hereto that there shall be no merger of the interest or estate created by this Ninth Amendment with any other interest or estate in the Property held at any time by or for the benefit of Assignee in any capacity. That is, the delivery, acceptance and/or recording of this Ninth Amendment and the receipt of consideration specified in this Ninth Amendment by Assignee shall not in any way or manner whatsoever result in the merger of the interests of Assignee pursuant to any other interest or estate in the Property. The interests of Assignee created by this Ninth Amendment shall at all times remain SEPARATE and DISTINCT from any other interest of Assignee in the Property until such time, if any, as Assignee may affirmatively elect otherwise by written notice recorded in the Office of the Dane County Register of Deeds. The liens and security

interests held by Assignee as evidenced by this (or any other) document related to the Property shall be and remain at all times valid and continuous liens and security interests on the Property. Nothing contained herein shall, in any way, affect or prejudice the right of Assignee to foreclose any liens or security interests held by Assignee by judicial proceedings or otherwise or to proceed as provided in any document evidencing any lien or security interest held by Assignee and as otherwise provided at law or in equity. Nothing contained herein shall be deemed a waiver by Assignee of any claim of priority over any other liens, deeds of trust, security interest or encumbrances of any kind or nature, now existing or hereafter placed upon the Property, or any part thereof.

3) Miscellaneous. Except as amended herein, all other terms, covenants and conditions of the Declaration shall remain unchanged. All capitalized terms contained herein shall have the same meaning as such terms are defined in the Declaration, unless expressly defined otherwise herein.

### **SIGNATURES ON FOLLOWING PAGES**

Dated this 27<sup>TH</sup> day of July, 2012.

**\*ASSIGNOR\***

**DJK REAL ESTATE, LLC**  
**By: Veridian Development, LLC, Its**  
**Sole Member**

By: *David P. Simon*  
David P. Simon, Vice President


**PREMIUM REAL ESTATE, LLC**  
**By: Veridian Development, LLC, Its**  
**Sole Member**

By: *David P. Simon*  
David P. Simon, Vice President

STATE OF WISCONSIN )  
                                  )ss>  
COUNTY OF DANE     )

27<sup>TH</sup> Personally came before me, a notary public for the above State and County, this day of July, 2012, the above named David P. Simon to me known to be the person who executed the foregoing instrument and acknowledged the same in the capacity and for the purposes therein intended.


*C.L. Zimmer*  
Print Name: *C.L. Zimmer*  
Notary Public, State of Wisconsin  
My Commission expires: *2-28-16*



**\*ASSIGNEE\***


**MREC VH MADISON INVESTORS LLC**

**By: Veridian Homes JV, LLC, Its Authorized Signatory**

By:   
David P. Simon, President


**MREC VH MADISON LLC**

**By: Veridian Homes JV, LLC, Its Authorized Signatory**


By:   
David P. Simon, President

STATE OF WISCONSIN       )  
  )ss>  
COUNTY OF DANE         )

27<sup>TH</sup> Personally came before me, a notary public for the above State and County, this day of July, 2012, the above named David P. Simon, to me known to be the person who executed the foregoing instrument and acknowledged the same in the capacity and for the purposes therein intended.

  
Print Name: C.L. ZIMMER  
Notary Public, State of WI  
My Commission expires: 2-28-16

**DOCUMENT DRAFTED BY:**  
Attorney Timothy F. Umland  
Mohs, MacDonald, Widder, Paradise & Van Note  
20 North Carroll Street  
Madison, WI 53703



**EXHIBIT "A"**

**Description of Declarant Property**

**INVESTMENT PROPERTY:**

Parcel G

Lot 2, Certified Survey Map 12305, recorded in Vol. 76 of Certified Survey Maps, page 166, as #4371415, in the City of Madison, Dane County, Wisconsin.

251-0710-112-0109-4 – Lot 2 of CSM #12305

Parcel H

Lots 154, 157, 451, 452, 453, 454, 455, 456 and 465, Grandview Commons, in the City of Madison, Dane County, Wisconsin.

251-0710-024-0721-3 - Lot 154  
251-0710-111-2001-2 - Lot 157  
251-0710-112-1601-9 - Lot 451  
251-0710-112-1602-7 - Lot 452  
251-0710-112-1603-5 - Lot 453  
251-0710-112-1604-3 - Lot 454  
251-0710-112-1501-1 - Lot 455  
251-0710-112-1502-9 - Lot 456  
251-0710-112-1909-7 - Lot 465

Parcel I

Lot 1, Certified Survey Map 11058, recorded in Vol. 66 of Certified Survey Maps, page 221, as #3908382, in the City of Madison, Dane County, Wisconsin.

251-0710-112-0106-0 – Lot 1, CSM #11058

**PROJECT PROPERTY:**

Parcel H

Lots 1, 2, 3, 4, 5, 6, 7, 8, 9, 10, 11, 12, 13, 14, 15, 16, 17, 18, 19, 20, 21, 22, 23, 24, 25, 26, 27, 28, 29, 30, 31, 32, 33, 34, 35, 36, 37, 38, 39, 40, 41, 42, 43, 44, 45, 46, 47, 48, 49, 50, 51, 53, 54, 55, 57, 58, 59, 60, 61, 62, 63, 64, 65, 66, 67, 68, 69, 70, 71, 73, 74, 76, 77, 78, 79, 80, 81, 82, 83, 84, 85, 87, 88, 89, 91, 92, 93, 94, 95, 97, 98, 99, 100, 101, 102, 103, 104, 105, 106, 107, 112, 113, 114, 115, 116, 117, 118, 119, 120, 121, 122, 124, 125, 126, 127, 128, 135, 136, 137, 138, 139, 140, 142, 143, 144, 145, 146, 147, 148, 149, 150, 151, 152, 153, 155, 156, 171, 172, 173, 174, 175, 176, 177, 178, 179, 185, 186, 187, 188, 192, 203, 204, 205, 209, 210, 211, 216, 217, 218, 219, 220, 221, 222, 223, 224, 225, 226, 247, 248, 249, 250, 251, 252, 253, 260, 261, 262, 263, 264, 265, 266, 267, 272, 287, 288, 289, 290, 291, 293, 294, 295, 296, 297, 298, 536, 538, 541, 543, 546, 548, 559, 579, 596, 597, 598, 599, 600, 603, 609, 610, 611, 612,

613, 614, and 620, Grandview Commons, in the City of Madison, Dane County, Wisconsin.

Lots 52, 56, 72, 75, 86, 90, 96, 123, 129, 134, 141, 170, 180, 189, 202, 206, 212, and 246, Grandview Commons, EXCEPT that portion conveyed in #3913259, in the City of Madison, Dane County, Wisconsin.

Parcel #'s

- 251-0710-024-0306-3 - Lot 1
- 251-0710-024-0305-5 - Lot 2
- 251-0710-024-0304-7 - Lot 3
- 251-0710-024-0303-9 - Lot 4
- 251-0710-024-0302-1 - Lot 5
- 251-0710-024-0301-3 - Lot 6
- 251-0710-024-0401-1 - Lot 7
- 251-0710-024-0402-9 - Lot 8
- 251-0710-024-0403-7 - Lot 9
- 251-0710-024-0404-5 - Lot 10
- 251-0710-024-0405-3 - Lot 11
- 251-0710-024-0407-9 - Lot 12
- 251-0710-024-0408-7 - Lot 13
- 251-0710-024-0409-5 - Lot 14
- 251-0710-024-0410-2 - Lot 15
- 251-0710-024-0411-0 - Lot 16
- 251-0710-024-0412-8 - Lot 17
- 251-0710-024-0413-6 - Lot 18
- 251-0710-024-1001-8 - Lot 19
- 251-0710-024-1002-6 - Lot 20
- 251-0710-024-1003-4 - Lot 21
- 251-0710-024-1004-2 - Lot 22
- 251-0710-024-1005-0 - Lot 23
- 251-0710-024-1006-8 - Lot 24
- 251-0710-024-1007-6 - Lot 25
- 251-0710-024-1101-6 - Lot 26
- 251-0710-024-1102-4 - Lot 27
- 251-0710-024-1103-2 - Lot 28
- 251-0710-024-1104-0 - Lot 29
- 251-0710-024-1105-8 - Lot 30
- 251-0710-024-1106-6 - Lot 31
- 251-0710-024-1107-4 - Lot 32
- 251-0710-024-1201-4 - Lot 33
- 251-0710-024-1202-2 - Lot 34
- 251-0710-024-1203-0 - Lot 35
- 251-0710-024-1204-8 - Lot 36
- 251-0710-024-1301-2 - Lot 37
- 251-0710-024-1302-0 - Lot 38
- 251-0710-024-1303-8 - Lot 39

251-0710-024-1304-6 - Lot 40  
251-0710-024-0901-1 - Lot 41  
251-0710-024-0902-9 - Lot 42  
251-0710-024-0903-7 - Lot 43  
251-0710-024-0904-5 - Lot 44  
251-0710-024-0905-3 - Lot 45  
251-0710-024-0906-1 - Lot 46  
251-0710-024-0907-9 - Lot 47  
251-0710-024-0908-7 - Lot 48  
251-0710-024-0909-5 - Lot 49  
251-0710-024-0910-2 - Lot 50  
251-0710-024-0911-0 - Lot 51  
251-0710-024-0913-6 - Lot 53  
251-0710-024-0914-4 - Lot 54  
251-0710-024-0915-2 - Lot 55  
251-0710-024-1401-0 - Lot 57  
251-0710-024-1402-8 - Lot 58  
251-0710-024-1403-6 - Lot 59  
251-0710-024-1404-4 - Lot 60  
251-0710-024-1405-2 - Lot 61  
251-0710-024-0801-3 - Lot 62  
251-0710-024-0802-1 - Lot 63  
251-0710-024-0803-9 - Lot 64  
251-0710-024-0804-7 - Lot 65  
251-0710-024-0805-5 - Lot 66  
251-0710-024-0806-3 - Lot 67  
251-0710-024-0807-1 - Lot 68  
251-0710-024-0808-9 - Lot 69  
251-0710-024-0809-7 - Lot 70  
251-0710-024-0810-4 - Lot 71  
251-0710-024-0812-0 - Lot 73  
251-0710-024-0813-8 - Lot 74  
251-0710-024-0815-4 - Lot 76  
251-0710-024-0816-2 - Lot 77  
251-0710-024-0817-0 - Lot 78  
251-0710-024-0818-8 - Lot 79  
251-0710-024-0503-5 - Lot 80  
251-0710-024-0504-3 - Lot 81  
251-0710-024-0505-1 - Lot 82  
251-0710-024-0506-9 - Lot 83  
251-0710-024-0507-7 - Lot 84  
251-0710-024-0508-5 - Lot 85  
251-0710-024-0518-4 - Lot 87  
251-0710-024-0517-6 - Lot 88  
251-0710-024-0516-8 - Lot 89  
251-0710-024-0514-2 - Lot 91  
251-0710-024-0513-4 - Lot 92

251-0710-024-0512-6 - Lot 93  
251-0710-024-0511-8 - Lot 94  
251-0710-024-0510-0 - Lot 95  
251-0710-024-1501-8 - Lot 97  
251-0710-024-1502-6 - Lot 98  
251-0710-024-1503-4 - Lot 99  
251-0710-024-1504-2 - Lot 100  
251-0710-024-1505-0 - Lot 101  
251-0710-024-1506-8 - Lot 102  
251-0710-024-1507-6 - Lot 103  
251-0710-024-1508-4 - Lot 104  
251-0710-024-1509-2 - Lot 105  
251-0710-024-1510-9 - Lot 106  
251-0710-024-1511-7 - Lot 107  
251-0710-024-0601-7 - Lot 112  
251-0710-024-0602-5 - Lot 113  
251-0710-024-0603-3 - Lot 114  
251-0710-024-0604-1 - Lot 115  
251-0710-024-0605-9 - Lot 116  
251-0710-024-0606-7 - Lot 117  
251-0710-024-0607-5 - Lot 118  
251-0710-024-0608-3 - Lot 119  
251-0710-024-0609-1 - Lot 120  
251-0710-024-0610-8 - Lot 121  
251-0710-024-0611-6 - Lot 122  
251-0710-024-0613-2 - Lot 124  
251-0710-024-0614-0 - Lot 125  
251-0710-024-0615-8 - Lot 126  
251-0710-024-0616-6 - Lot 127  
251-0710-024-0617-4 - Lot 128  
251-0710-024-0702-3 - Lot 135  
251-0710-024-0703-1 - Lot 136  
251-0710-024-0704-9 - Lot 137  
251-0710-024-0705-7 - Lot 138  
251-0710-024-0706-5 - Lot 139  
251-0710-024-0707-3 - Lot 140  
251-0710-024-0709-9 - Lot 142  
251-0710-024-0710-6 - Lot 143  
251-0710-024-0711-4 - Lot 144  
251-0710-024-0712-2 - Lot 145  
251-0710-024-0713-0 - Lot 146  
251-0710-024-0714-8 - Lot 147  
251-0710-024-0715-6 - Lot 148  
251-0710-024-0716-4 - Lot 149  
251-0710-024-0717-2 - Lot 150  
251-0710-024-0718-0 - Lot 151  
251-0710-024-0719-8 - Lot 152



251-0710-024-0720-5 - Lot 153  
251-0710-024-1601-6 - Lot 155  
251-0710-024-1602-4 - Lot 156  
251-0710-111-2015-3 - Lot 171  
251-0710-111-2016-1 - Lot 172  
251-0710-111-2017-9 - Lot 173  
251-0710-111-2018-7 - Lot 174  
251-0710-111-2019-5 - Lot 175  
251-0710-111-2020-2 - Lot 176  
251-0710-111-2021-0 - Lot 177  
251-0710-111-2022-8 - Lot 178  
251-0710-111-2023-6 - Lot 179  
251-0710-111-1905-7 - Lot 185  
251-0710-111-1906-5 - Lot 186  
251-0710-111-1907-3 - Lot 187  
251-0710-111-1908-1 - Lot 188  
251-0710-111-1912-2 - Lot 192  
251-0710-111-1923-9 - Lot 203  
251-0710-111-1924-7 - Lot 204  
251-0710-111-1925-5 - Lot 205  
251-0710-111-1929-7 - Lot 209  
251-0710-111-1930-4 - Lot 210  
251-0710-111-1931-2 - Lot 211  
251-0710-111-1415-6 - Lot 216  
251-0710-111-1416-4 - Lot 217  
251-0710-111-1417-2 - Lot 218  
251-0710-111-1418-0 - Lot 219  
251-0710-111-1419-8 - Lot 220  
251-0710-111-1314-0 - Lot 221  
251-0710-111-1315-8 - Lot 222  
251-0710-111-1316-6 - Lot 223  
251-0710-111-1317-4 - Lot 224  
251-0710-111-1318-2 - Lot 225  
251-0710-111-1319-0 - Lot 226  
251-0710-111-1223-3 - Lot 247  
251-0710-111-1224-1 - Lot 248  
251-0710-111-1225-9 - Lot 249  
251-0710-111-1226-7 - Lot 250  
251-0710-111-1227-5 - Lot 251  
251-0710-111-1228-3 - Lot 252  
251-0710-111-1229-1 - Lot 253  
251-0710-111-2707-6 - Lot 260  
251-0710-111-2708-4 - Lot 261  
251-0710-111-2709-2 - Lot 262  
251-0710-111-2710-9 - Lot 263  
251-0710-111-0506-4 - Lot 264  
251-0710-111-0507-2 - Lot 265

251-0710-111-0508-0 - Lot 266  
251-0710-111-0509-8 - Lot 267  
251-0710-111-0410-7 - Lot 272  
251-0710-111-0109-6 - Lot 287  
251-0710-111-0110-3 - Lot 288  
251-0710-111-0111-1 - Lot 289  
251-0710-111-2601-0 - Lot 290  
251-0710-111-2602-8 - Lot 291  
251-0710-111-2604-4 - Lot 293  
251-0710-111-2605-2 - Lot 294  
251-0710-111-2606-0 - Lot 295  
251-0710-111-2501-2 - Lot 296  
251-0710-111-2502-0 - Lot 297  
251-0710-111-2503-8 - Lot 298  
251-0710-112-0904-8 - Lot 536  
251-0710-112-0906-4 - Lot 538  
251-0710-112-1001-1 - Lot 541  
251-0710-112-1003-7 - Lot 543  
251-0710-112-1006-1 - Lot 546  
251-0710-112-1008-7 - Lot 548  
251-0710-112-1019-4 - Lot 559  
251-0710-112-1201-7 - Lot 579  
251-0710-112-1218-2 - Lot 596  
251-0710-112-1219-0 - Lot 597  
251-0710-112-1220-7 - Lot 598  
251-0710-112-1301-5 - Lot 599  
251-0710-112-1302-3 - Lot 600  
251-0710-112-1305-7 - Lot 603  
251-0710-112-1311-4 - Lot 609  
251-0710-112-1312-2 - Lot 610  
251-0710-112-1313-0 - Lot 611  
251-0710-112-1314-8 - Lot 612  
251-0710-112-1401-3 - Lot 613  
251-0710-112-1402-1 - Lot 614  
251-0710-112-1408-9 - Lot 620  
251-0710-024-0912-8 - Lot 52  
251-0710-024-0916-0 - Lot 56  
251-0710-024-0811-2 - Lot 72  
251-0710-024-0814-6 - Lot 75  
251-0710-024-0519-2 - Lot 86  
251-0710-024-0515-0 - Lot 90  
251-0710-024-0509-3 - Lot 96  
251-0710-024-0612-4 - Lot 123  
251-0710-024-0618-2 - Lot 129  
251-0710-024-0701-5 - Lot 134  
251-0710-024-0708-1 - Lot 141  
251-0710-111-2014-5 - Lot 170

251-0710-111-2024-4 - Lot 180  
251-0710-111-1909-9 - Lot 189  
251-0710-111-1922-1 - Lot 202  
251-0710-111-1926-3 - Lot 206  
251-0710-111-1932-0 - Lot 212  
251-0710-111-1222-5 - Lot 246

Parcel J

Lots 1, 2, and 3, Certified Survey Map 11218, recorded in Vol. 67 of Certified Survey Maps, page 327, as #3979301, in the City of Madison, Dane County, Wisconsin.

Parcel #'s

251-0710-111-1927-1  
251-0710-111-1928-9  
251-0710-111-1910-6

Parcel V

Lot 1, Certified Survey Map 12110, recorded in Vol. 74, page 328, as #4296353, in the City of Madison, Dane County, Wisconsin.

Parcel #

251-0710-111-0306-8 - Lot 1, CSM #12110

Parcel D-2

Lots 902 and 903, Certified Survey Map No. 12762, recorded in Vol. 80 of Certified Survey Maps, page 308, as #4593293, in the City of Madison, Dane County, Wisconsin.

Parcel #'s

251-0710-111-0310-9 - Lot 902, CSM #12762  
251-0710-111-0311-7 - Lot 903, CSM #12762

Parcel F-2

That part of Outlot 2 lying South of the North line of Lot 48 extended; that part of Outlot 2 lying South of the North line of Lot 44 extended; that part of Outlot 3, lying North of the South line of Lot 63 extended; that part of Outlot 3 lying North of the South line of Lot 66 extended; Outlot 8, except that part included in Document #3913259; Outlot 9, except that part included in Document #3913259; Outlot 11, except that part included in Document #3913259; Outlot 12, except that part included in Document #3913259; Outlot 13, except that part included in Document #3913259; Outlot 21, except that part included in Documents #3723635, #3913259, and #4416960; Outlot 22, except that part included in Documents #3723635, #3913259, and #4416960; Outlot 23, except that part included in #3723635, #3913259, and #4416960; Outlot 29, except that part included in #3913259; Outlot 30, except that part included in #3913259; and Outlot 31, except that part included in #3913259; Grandview Commons, in the City of Madison, Dane County, Wisconsin.

Parcel #'s

251-0710-024-0917-8 - Pt Outlot 2  
251-0710-024-0918-6 - Pt Outlot 2  
251-0710-024-0819-6 - Pt Outlot 3  
251-0710-024-0820-3 - Pt Outlot 3  
251-0710-024-0623-1 - Outlot 8  
251-0710-024-0722-1 - Outlot 9  
251-0710-111-2025-2 - Outlot 11  
251-0710-111-1933-8 - Outlot 12  
251-0710-111-1934-6 - Outlot 13  
251-0710-111-2122-6 - Outlot 21  
251-0710-111-2224-0 - Outlot 22  
251-0710-112-0520-2 - Outlot 23  
251-0710-112-0830-5 - Outlot 29  
251-0710-112-0725-8 - Outlot 30  
251-0710-112-0615-1 - Outlot 31

## **EXHIBIT "B"**

### **Description of Additional Property**

Grandview Commons, in the City of Madison, Dane County, Wisconsin, recorded on the 6<sup>th</sup> day of November, 2002 in Volume 58-05A – 58-006B of Plats on Pages 19-33 as Document No. 3583911.



8 2 4 0 9 6 0  
Tx:8150274

**KRISTI CHLEBOWSKI  
DANE COUNTY  
REGISTER OF DEEDS**

**DOCUMENT #  
4744838**

02/11/2011 09:13 AM

Trans. Fee:

Exempt #:

Rec. Fee: 30.00

Pages: 5

Document Number

**EIGHTH AMENDMENT TO  
DECLARATION OF PROTECTIVE COVENANTS AND  
RESTRICTIONS FOR THE PLAT OF GRANDVIEW  
COMMONS, CITY OF MADISON, DANE COUNTY, WI  
("Eighth Amendment")**

Record this document with the Register of Deeds

**Return To:**

Angie Christensen  
Veridian Homes  
6801 South Towne Drive  
Madison, Wisconsin 53713

See Exhibit A 0710-111-0308-4  
(Parcel Identification Number)

**WHEREAS**, DJK Real Estate and Premium Real Estate, LLC (together, the "Developer") are the owners and developers of the Plat of Grandview Commons, City of Madison, Dane County, WI (the "Plat") and caused to be placed of record that certain Declaration of Protective Covenants and Restrictions (the "Original Covenants") on the Plat, which such Original Declaration was recorded on December 19, 2002 with the Dane County Register of Deeds office ("Register of Deeds") as Document No. 3615505; and

**WHEREAS**, Developer recorded a First Amendment to the Declaration of Protective Covenants and Restrictions of the Plat Grandview Commons, on March 27, 2003 with the Register of Deeds as Document No. 3678368 ("First Amendment"); and

**WHEREAS**, Developer recorded a Second Amendment to the Declaration of Protective Covenants and Restrictions of the Plat Grandview Commons, on July 10, 2003 with the Register of Deeds as Document No. 3755204 ("Second Amendment"); and

**WHEREAS**, Developer recorded a Third Amendment to the Declaration of Protective Covenants and Restrictions of the Plat Grandview Commons, on August 21, 2003 with the Register of Deeds as Document No. 3792373 ("Third Amendment"); and

**WHEREAS**, Developer recorded a Fourth Amendment to the Declaration of Protective Covenants and Restrictions of the Plat Grandview Commons, on October 14, 2003 with the Register of Deeds as Document No. 3827186 ("Fourth Amendment"); and

**WHEREAS**, Developer recorded a Fifth Amendment to the Declaration of Protective Covenants and Restrictions of the Plat Grandview Commons, on February 2, 2004 with the Register of Deeds as Document No. 3872555 ("Fifth Amendment")

**WHEREAS**, Developer recorded a Sixth Amendment to the Declaration of Protective Covenants and Restrictions of the Plat Grandview Commons, on February 20, 2007 with the Register of Deeds as Document No. 4282664 ("Sixth Amendment")

**WHEREAS**, Developer recorded a Seventh Amendment to the Declaration of Protective Covenants and Restrictions of the Plat Grandview Commons, on May 14, 2009 with the Register of Deeds as Document No. 4546051 ("Seventh Amendment"), (the Original Covenants as amended by the First, Second, Third, Fourth, Fifth, Sixth and Seventh Amendments is hereinafter referred to as the "Declaration"); and

**WHEREAS**, Developer recorded a Certified Survey Map on September 9, 2009 with the Register of Deeds as Certified Survey Map No. 12762, Document No. 4593293, Vol. 80, Sheets 308-311 ("CSM No. 12762"); and

**WHEREAS**, Developer recorded a Certified Survey Map on September 9, 2009 with the Register of Deeds as Certified Survey Map No. 12763, Document No. 45932941, Vol. 80, Sheet 312-315 ("CSM No. 12763"); and

**WHEREAS**, pursuant to Section D-4 of the Original Covenants, the Developer, by virtue of its current ownership of Lots in the development, has the authority to amend the Declaration without consent of any other Member, Owner or Occupant, and wishes to amend the Declaration in accordance with the terms, covenants and conditions of this Amendment.

**NOW, THEREFORE**, Developer does hereby amend the Declaration as follows:

- 1) Pursuant to the recording of CSM 12762 and CSM 12763, and that said real property shall be hereinafter referred to as Lots 900-903 of CSM 12762 and Lots 904-905 of CSM 12763 (collectively "Lots 900 – 905") more particularly described in Exhibit "A", attached hereto and incorporated herein by reference. In addition, Developer does hereby declare that Lots 900-905 shall be and hereby are made subject to the terms, covenants and conditions of the Declaration and the Grandview Commons Design Guidelines of the Plat of Grandview Commons.
- 2) General.
  - (a) Governing Law. This Eighth Amendment shall be construed, interpreted, enforced and governed by and in accordance with the laws of the State of Wisconsin.
  - (b) Successors. This Eighth Amendment shall be binding upon all of the owners of the lots situated within the Plat, the First Addition Plat, Lots 621 – 629, CSM Lots 1-4 and Lots 900-905, and their respective successors and assigns.
  - (c) Confirmation of Declaration and Covenants. Except as specifically amended by this Eighth Amendment, the Declaration shall remain in full force and effect and is hereby ratified and confirmed in all respects and as applicable to all lots situated within the Plat and the First Addition Plat, Lots 621 – 629, CSM Lots 1-4 and Lots 900-905.

(d) Conflict. In the event the terms and conditions of the Declaration shall conflict with the terms and conditions of this Eighth Amendment, the terms and conditions of this Eighth Amendment shall control.

(e) Recitals. The Recitals set forth above are hereby incorporated fully as terms and conditions of this Eighth Amendment.

(f) Capitalized Terms. All capitalized terms as used herein, if not specifically defined herein, shall have the same definition as provided in the Declaration.


**{Signatures on next page following.}**



Dated as of the 10 day of February, 2011.

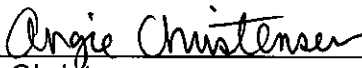
**DJK Real Estate, LLC**


**By: Veridian Development, LLC, Its Sole Member**

By:   
Donald A. Esposito, Jr., Assistant Secretary

STATE OF WISCONSIN )  
                                  )ss  
COUNTY OF DANE        )


Personally came before me this 10 day of February, 2011, the above named Donald A. Esposito, Jr. to me known to be Assistant Secretary of Veridian Development, LLC which is the Sole Member of DJK Real Estate, LLC, who executed the foregoing instrument and acknowledged the same in the capacity and for the purposes therein intended.

  
Angie Christensen  
Notary Public, State of Wisconsin  
My Commission expires: 5-27-12



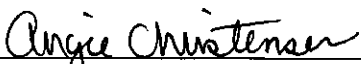
**PREMIUM REAL ESTATE, LLC.**


**By: Veridian Development, LLC, Its Sole Member**

By:   
Donald A. Esposito, Jr., Assistant Secretary

STATE OF WISCONSIN )  
                                  )ss  
COUNTY OF DANE        )

Personally came before me this 10 day of February, 2011, the above named Donald A. Esposito, Jr. to me known to be Assistant Secretary of Veridian Development, LLC which is the Sole Member of Premium Real Estate, LLC, who executed the foregoing instrument and acknowledged the same in the capacity and for the purposes therein intended.

  
Angie Christensen  
Notary Public, State of Wisconsin  
My Commission expires: 5-27-12



This document was drafted by,  
**Don Esposito**  
**Veridian Homes, LLC**  
**6801 South Towne Drive**  
**Madison, WI 53713**

## EXHIBIT A

Lots 900-903, CSM 12762 and Lots 904-905, CSM 12763, City of Madison, Dane County, Wisconsin.

Lot #	Parcel Identification Number	Address
900	0710-111-0308-4	6205 Kilpatrick Lane
901	0710-111-0309-2	6207 Kilpatrick Lane
902	0710-111-0310-9	6209 Kilpatrick Lane
903	0710-111-0311-7	6211 Kilpatrick Lane
904	0710-111-0312-5	6213 Kilpatrick Lane
905	0710-111-0313-3	6215 Kilpatrick Lane

Document Number

SEVENTH AMENDMENT TO DECLARATION OF PROTECTIVE COVENANTS AND RESTRICTIONS FOR THE PLAT OF GRANDVIEW COMMONS, CITY OF MADISON, DANE COUNTY, WISCONSIN

DANE COUNTY REGISTER OF DEEDS

DOCUMENT # 4546051

05/14/2009 1:08 PM

Trans. Fee: Exempt #:

Rec. Fee: 33.00 Pages: 12

Re: The real property described in Exhibit "A", attached hereto and incorporated herein by reference.

This Seventh Amendment to Declaration of Protective Covenants and Restrictions for the Plat of Grandview Commons, City of Madison, Dane County, Wisconsin (the "Seventh Amendment") is made as of the 17th day of May, 2009, by DJK Real Estate, LLC, a Wisconsin limited liability company, successor in interest to DJK Holdings, Inc., f/k/a Great Neighborhoods, Inc., a Wisconsin corporation ("DJK") and Premium Real Estate, LLC, a Wisconsin limited liability company ("Premium" and collectively with DJK the "Developer").

Name and Return Address: Gregory J. Paradise Mohs, MacDonald, Widder & Paradise 20 North Carroll Street Madison, WI 53703

WITNESSETH:

See Exhibit "A"

(Parcel Identification Number)

WHEREAS, DJK and Premium collectively owned the real property which was subdivided into a neighborhood known as Grandview Commons (the "Development"); and

WHEREAS, there previously was placed of record in the office of the Dane County, Wisconsin Register of Deeds that certain Declaration of Conditions, Covenants and Restrictions for Grandview Commons, dated December 19, 2002, recorded December 19, 2002 as Document No. 3615505 (the "Original Covenants"); and

WHEREAS, the Original Covenants were previously amended by certain documents recorded in the office of the Dane County, Wisconsin Register of Deeds as follows: a First Amendment recorded as Document No. 3678368, a Second Amendment recorded as Document No. 3755204, a Third Amendment recorded as Document No. 3792373, a Fourth Amendment recorded as Document No. 3827186, a Fifth Amendment recorded as Document No. 3872555, and a Sixth Amendment recorded as Document No. 4282664 (collectively the "Amendments", and with the "Original Covenants" the "Declaration"); and

WHEREAS, pursuant to Section D-4 of the Original Covenants, the Developer, by virtue of its current ownership of Lots in the Development, has authority to amend the Declaration without the consent of any other Member, Owner or Occupant, and wishes to amend the Declaration in accordance with the terms, covenants and conditions of this Amendment.

NOW, THEREFORE, Developer does hereby amend the Declaration in the following manner:

1) Use Easements. Pursuant to the authority granted Developer by paragraph 6(D) of the First Amendment, the Lots in the Development described in Exhibit "A", as having a Use Easement Pairing are hereby made subject to the Use Easement provisions found in paragraph (6) of the First Amendment. To the extent that there is a discrepancy between the descriptions of the Dominant Lot and the Servient Lot, as those terms are defined in paragraph (6) of the First Amendment, as contained

12/33

in Exhibit "B" to the First Amendment or as contained in Exhibit "A", attached hereto, Exhibit "A" attached hereto shall control and for all purposes supersede Exhibit "B" of the First Amendment.

2) Capitalized Terms. Capitalized terms which are not otherwise defined herein shall be as defined in the Declaration.

3) Effect of Amendment. Except as amended herein, all terms, covenants and conditions of the Declaration shall remain unchanged.

Dated as of the date and year first above written.

DJK REAL ESTATE, LLC

VERIDIAN DEVELOPMENT, LLC, its  
Sole Member

By:



Print Name:

D.A. ESPOSITO, JR.


Print Title:

ASST. SECTY

PREMIUM REAL ESTATE, LLC

VERIDIAN DEVELOPMENT, LLC, its  
Sole Member

By:



Print Name:

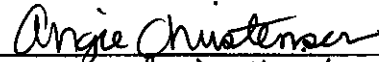
D.A. ESPOSITO, JR.


Print Title:

ASST. SECTY

STATE OF WISCONSIN )  
  )ss>  
COUNTY OF DANE        )

Personally came before me, a notary public for the above State and County, this 7<sup>th</sup> day of May, 2009, the above named D.A. Esposito, Jr., to me known to be the person who executed the foregoing instrument and acknowledged the same in the capacity and for the purposes therein intended.

  
Print Name: Angie Christensen  
Notary Public, State of Wisconsin  
My Commission expires: 5-21-12



THIS DOCUMENT DRAFTED BY:  
Attorney Gregory J. Paradise  
MOHS, MACDONALD, WIDDER & PARADISE  
20 North Carroll Street  
Madison, WI 53703

# Grandview Commons

EXHIBIT "A"

## Final Plat Breakdown

Final Plat Date: December 19, 2002

Chart Revised: March 25, 2004  
September 8, 2004  
January 4, 2007

Lot Number	Parcel Identification Number	Street Address	Zoning District	Use Easement Pairings		
				Dominant Lot	Receives Servient Easement From:	Gives Servient Easement To:
1	0710-024-0306-3	309 VENUS WAY	Manor Homes	-	-	-
2	0710-024-0305-5	313 VENUS WAY	Manor Homes	-	-	-
3	0710-024-0304-7	317 VENUS WAY	Manor Homes	-	-	-
4	0710-024-0303-9	321 VENUS WAY	Manor Homes	-	-	-
5	0710-024-0302-1	325 VENUS WAY	Manor Homes	-	-	-
6	0710-024-0301-3	329 VENUS WAY	Estate Homes	-	-	-
		6302 SATURN DR				
7	0710-024-0401-1	318 VENUS WAY	Manor Homes	-	-	-
8	0710-024-0402-9	322 VENUS WAY	Manor Homes	-	-	-
9	0710-024-0403-7	326 VENUS WAY	Manor Homes	-	-	-
10	0710-024-0404-5	330 VENUS WAY	Manor Homes	-	-	-
		6218 SATURN DR				
11	0710-024-0405-3	6214 SATURN DR	Manor Homes	-	-	-
OL 1	0710-024-0406-1	6210 SATURN DR	Stormwater Management	-	-	-
		310 VENUS WAY				
12	0710-024-0407-9	6206 SATURN DR	Manor Homes	-	-	-
13	0710-024-0408-7	6202 SATURN DR	Manor Homes	-	-	-
		329 GALILEO DR				
14	0710-024-0409-5	325 GALILEO DR	Manor Homes	-	-	-
15	0710-024-0410-2	321 GALILEO DR	Manor Homes	-	-	-
16	0710-024-0411-0	317 GALILEO DR	Manor Homes	-	-	-
17	0710-024-0412-8	313 GALILEO DR	Manor Homes	-	-	-
18	0710-024-0413-6	309 GALILEO DR	Manor Homes	-	-	-
19	0710-024-1001-8	310 GALILEO DR	Ridge View Homes	-	-	-
20	0710-024-1002-6	314 GALILEO DR	Ridge View Homes	-	-	-
21	0710-024-1003-4	318 GALILEO DR	Ridge View Homes	-	-	-
		6130 CALDERA ST				
22	0710-024-1004-2	6126 CALDERA ST	Ridge View Homes	-	-	-
23	0710-024-1005-0	6122 CALDERA ST	Ridge View Homes	-	-	-
		317 PETERSON ST				
24	0710-024-1006-8	313 PETERSON ST	Ridge View Homes	-	-	-
25	0710-024-1007-6	309 PETERSON ST	Ridge View Homes	-	-	-
26	0710-024-1101-6	310 PETERSON ST	Ridge View Homes	-	-	-
27	0710-024-1102-4	314 PETERSON ST	Ridge View Homes	-	-	-
28	0710-024-1103-2	318 PETERSON ST	Ridge View Homes	-	-	-
		6110 CALDERA ST				
29	0710-024-1104-0	6106 CALDERA ST	Ridge View Homes	-	-	-
30	0710-024-1105-8	6102 CALDERA ST	Ridge View Homes	-	-	-
		317 NORTH STAR PASS				
31	0710-024-1106-6	313 NORTH STAR PASS	Ridge View Homes	-	-	-
32	0710-024-1107-4	309 NORTH STAR PASS	Ridge View Homes	-	-	-
33	0710-024-1201-4	310 NORTH STAR PASS	Manor Homes	-	-	-
34	0710-024-1202-2	6030 CALDERA ST	Manor Homes	-	-	-
35	0710-024-1203-0	314 NORTH STAR PASS	Manor Homes	-	-	-
36	0710-024-1204-8	318 NORTH STAR PASS	Manor Homes	-	-	-
		6034 CALDERA ST				
37	0710-024-1301-2	6029 CALDERA ST	Manor Homes	-	-	-
38	0710-024-1302-0	6030 SATURN DR	Manor Homes	-	-	-
39	0710-024-1303-8	6034 SATURN DR	Manor Homes	-	-	-
		330 NORTH STAR PASS				
40	0710-024-1304-6	6033 CALDERA ST	Manor Homes	-	-	-
		326 NORTH STAR DR				
41	0710-024-0901-1	6101 CALDERA ST	Garden Homes	41	42	none
		325 NORTH STAR DR				
42	0710-024-0902-9	329 NORTH STAR DR	Garden Homes	42	43	41
43	0710-024-0903-7	6102 SATURN DR	Garden Homes	none	none	42
		333 NORTH STAR DR				
44	0710-024-0904-5	6106 SATURN DR	Garden Homes	44	45	none
45	0710-024-0905-3	6110 SATURN DR	Garden Homes	45	46	44
46	0710-024-0906-1	6114 SATURN DR	Garden Homes	46	47	45
47	0710-024-0907-9	6118 SATURN DR	Garden Homes	47	48	46
48	0710-024-0908-7	6122 SATURN DR	Garden Homes	48	none	47
49	0710-024-0909-5	6126 SATURN DR	Garden Homes	none	none	50
		330 GALILEO DR				
50	0710-024-0910-2	326 GALILEO DR	Garden Homes	50	49	51
51	0710-024-0911-0	322 GALILEO DR	Garden Homes	51	50	none
		6133 CALDERA ST				
52	0710-024-0912-8	6125 CALDERA ST	Garden Homes	none	none	53
53	0710-024-0913-6	6121 CALDERA ST	Garden Homes	53	52	54
54	0710-024-0914-4	6117 CALDERA ST	Garden Homes	54	53	55
55	0710-024-0915-2	6113 CALDERA ST	Garden Homes	55	54	56
56	0710-024-0916-0	6109 CALDERA ST	Garden Homes	56	55	none
OL 2	0710-024-0917-8	6129 CALDERA ST	Alley			
		6105 CALDERA ST				
57	0710-024-1401-0	6029 SATURN DR	Manor Homes	-	-	-
58	0710-024-1402-8	6030 ARIES WAY	Manor Homes	-	-	-
59	0710-024-1403-6	6034 ARIES WAY	Manor Homes	-	-	-
		418 NORTH STAR PASS				
60	0710-024-1404-4	410 NORTH STAR PASS	Manor Homes	-	-	-

# Grandview Commons

## Final Plat Breakdown

Lot Number	Parcel Identification Number	Street Address	Zoning District	Use Easement Pairings		
				Dominant Lot	Receives Servient Easement From:	Gives Servient Easement To:
61	0710-024-1405-2	402 NORTH STAR PASS	Manor Homes	-	-	-
		6033 SATURN DR				
62	0710-024-0801-3	401 NORTH STAR PASS	Cottage Homes	none	none	79
		6101 SATURN DR				
63	0710-024-0802-1	6105 SATURN DR	Village Homes I	63	64	none
64	0710-024-0803-9	6109 SATURN DR	Village Homes I	64	65	63
65	0710-024-0804-7	6113 SATURN DR	Village Homes I	65	66	64
66	0710-024-0805-5	6117 SATURN DR	Village Homes I	none	none	65
67	0710-024-0806-3	6121 SATURN DR	Cottage Homes	67	68	none
		402 GALILEO DR				
68	0710-024-0807-1	406 GALILEO DR	Cottage Homes	68	69	67
69	0710-024-0808-9	410 GALILEO DR	Cottage Homes	69	70	68
70	0710-024-0809-7	414 GALILEO DR	Cottage Homes	70	71	69
71	0710-024-0810-4	418 GALILEO DR	Cottage Homes	none	none	70
		6130 ARIES WAY				
72	0710-024-0811-2	6122 ARIES WAY	Village Homes I	none	none	73
73	0710-024-0812-0	6118 ARIES WAY	Village Homes I	73	72	74
74	0710-024-0813-8	6114 ARIES WAY	Village Homes I	74	73	75
75	0710-024-0814-6	6110 ARIES WAY	Village Homes I	75	74	none
76	0710-024-0815-4	6102 ARIES WAY	Cottage Homes	76	77	none
		417 NORTH STAR DR				
77	0710-024-0816-2	413 NORTH STAR DR	Cottage Homes	77	78	76
78	0710-024-0817-0	409 NORTH STAR DR	Cottage Homes	78	79	77
79	0710-024-0818-8	405 NORTH STAR DR	Cottage Homes	79	62	78
OL 3	0710-024-0819-6	6106 ARIES WAY	Alley			
		6126 ARIES WAY				
OL 4	0710-024-0501-9	401 GALILEO DR	Stormwater Management			
		6201 SATURN DR				
OL 5	0710-024-0502-7	6217 SATURN DR	Pocket Park			
		402 VENUS WAY				
		417 GALILEO DR				
80	0710-024-0503-5	421 GALILEO DR	Village Homes I	none	none	81
		6202 SCORPIO LN				
81	0710-024-0504-3	6206 SCORPIO LN	Village Homes I	81	80	82
82	0710-024-0505-1	6210 SCORPIO LN	Village Homes I	82	81	83
83	0710-024-0506-9	6214 SCORPIO LN	Village Homes I	83	82	84
84	0710-024-0507-7	6218 SCORPIO LN	Village Homes I	84	83	85
85	0710-024-0508-5	6222 SCORPIO LN	Village Homes I	85	84	none
		418 VENUS WAY				
86	0710-024-0519-2	429 GALILEO DR	Garden Homes	86	87	none
87	0710-024-0518-4	433 GALILEO DR	Garden Homes	87	88	86
88	0710-024-0517-6	437 GALILEO DR	Garden Homes	88	89	87
89	0710-024-0516-8	441 GALILEO DR	Garden Homes	89	90	88
90	0710-024-0515-0	445 GALILEO DR	Garden Homes	none	none	89
91	0710-024-0514-2	453 GALILEO DR	Village Homes II			
		470 VENUS WAY				
92	0710-024-0513-4	458 VENUS WAY	Village Homes II			
93	0710-024-0512-6	450 VENUS WAY	Village Homes II			
94	0710-024-0511-8	442 VENUS WAY	Village Homes II			
95	0710-024-0510-0	434 VENUS WAY	Village Homes II			
96	0710-024-0509-3	426 VENUS WAY	Village Homes II			
		422 VENUS WAY	Alley	-	-	-
OL 6	0710-024-0520-9	425 GALILEO DR		-	-	-
		449 GALILEO DR		-	-	-
OL 7	0710-024-0521-7	6213 SCORPIO LN	Pocket Park	-	-	-
97	0710-024-1501-8	6301 SATURN DR	Estate Homes	-	-	-
		401 VENUS WAY		-	-	-
98	0710-024-1502-6	409 VENUS WAY	Manor Homes	-	-	-
99	0710-024-1503-4	417 VENUS WAY	Manor Homes	-	-	-
100	0710-024-1504-2	425 VENUS WAY	Manor Homes	-	-	-
101	0710-024-1505-0	433 VENUS WAY	Manor Homes	-	-	-
102	0710-024-1506-8	441 VENUS WAY	Manor Homes	-	-	-
103	0710-024-1507-6	449 VENUS WAY	Manor Homes	-	-	-
104	0710-024-1508-4	457 VENUS WAY	Manor Homes	-	-	-
105	0710-024-1509-2	465 VENUS WAY	Manor Homes	-	-	-
106	0710-024-1510-9	473 VENUS WAY	Manor Homes	-	-	-
107	0710-024-1511-7	481 VENUS WAY	Manor Homes	-	-	-
		457 GALILEO DR		-	-	-
108	0710-111-1609-5	6214 DOMINION DR	Manor Homes	-	-	-
109	0710-111-1610-2	6210 DOMINION DR	Manor Homes	-	-	-
110	0710-111-1611-0	6206 DOMINION DR	Manor Homes	-	-	-
111	0710-111-1612-8	6202 DOMINION DR	Manor Homes	-	-	-
		461 GALILEO DR		-	-	-
112	0710-024-0601-7	458 GALILEO DR	Village Homes II			
113	0710-024-0602-5	454 GALILEO DR	Village Homes II			
114	0710-024-0603-3	450 GALILEO DR	Village Homes II			
115	0710-024-0604-1	446 GALILEO DR	Village Homes II			
116	0710-024-0605-9	442 GALILEO DR	Village Homes II			
117	0710-024-0606-7	438 GALILEO DR	Village Homes II			
118	0710-024-0607-5	434 GALILEO DR	Village Homes II			
119	0710-024-0608-3	430 GALILEO DR	Village Homes II			
120	0710-024-0609-1	426 GALILEO DR	Village Homes II			
		6133 ARIES WAY				
121	0710-024-0610-8	6129 ARIES WAY	Village Homes II			

# Grandview Commons

## Final Plat Breakdown

Lot Number	Parcel Identification Number	Street Address	Zoning District	Use Easement Pairings		
				Dominant Lot	Receives Servient Easement From:	Gives Servient Easement To:
122	0710-024-0611-6	6125 ARIES WAY	Village Homes II			
		401 PLUTO ST				
123	0710-024-0612-4	409 PLUTO ST	Village Homes II			
124	0710-024-0613-2	413 PLUTO ST	Village Homes II			
125	0710-024-0614-0	417 PLUTO ST	Village Homes II			
126	0710-024-0615-8	421 PLUTO ST	Village Homes II			
127	0710-024-0616-6	425 PLUTO ST	Village Homes II			
128	0710-024-0617-4	429 PLUTO ST	Village Homes II			
129	0710-024-0618-2	433 PLUTO ST	Village Homes II			
130	0710-024-0619-0	441 PLUTO ST	Village Homes I	none	none	131
		6126 DOMINION DR				
131	0710-024-0620-7	6130 DOMINION DR	Village Homes I	131	130	132
132	0710-024-0621-5	6134 DOMINION DR	Village Homes I	132	131	133
133	0710-024-0622-3	6138 DOMINION DR	Village Homes I	133	132	none
		462 GALILEO DR				
OL 8	0710-024-0623-1	405 PLUTO ST	Alley			
		437 PLUTO ST				
134	0710-024-0701-5	438 PLUTO ST	Village Homes I	none	none	135
135	0710-024-0702-3	434 PLUTO ST	Village Homes I	135	134	136
136	0710-024-0703-1	430 PLUTO ST	Village Homes I	136	135	137
137	0710-024-0704-9	426 PLUTO ST	Village Homes I	137	136	138
138	0710-024-0705-7	422 PLUTO ST	Village Homes I	138	137	139
139	0710-024-0706-5	418 PLUTO ST	Village Homes I	139	138	140
140	0710-024-0707-3	414 PLUTO ST	Village Homes I	140	139	141
141	0710-024-0708-1	410 PLUTO ST	Village Homes I	141	140	none
142	0710-024-0709-9	402 PLUTO ST	Village Homes I	none	none	143
		6113 ARIES WAY				
143	0710-024-0710-6	6109 ARIES WAY	Village Homes I	143	142	144
144	0710-024-0711-4	6105 ARIES WAY	Village Homes I	144	143	145
145	0710-024-0712-2	425 NORTH STAR PASS	Village Homes I	145	144	none
		6101 ARIES WAY				
146	0710-024-0713-0	429 NORTH STAR PASS	Village Homes I	146	147	none
147	0710-024-0714-8	433 NORTH STAR PASS	Village Homes I	147	148	146
148	0710-024-0715-6	437 NORTH STAR PASS	Village Homes I	148	149	147
149	0710-024-0716-4	441 NORTH STAR PASS	Village Homes I	149	150	148
150	0710-024-0717-2	445 NORTH STAR PASS	Village Homes I	150	151	149
151	0710-024-0718-0	449 NORTH STAR PASS	Village Homes I	151	152	150
152	0710-024-0719-8	453 NORTH STAR PASS	Village Homes I	152	153	151
153	0710-024-0720-5	457 NORTH STAR PASS	Village Homes I	none	none	152
154	0710-024-0721-3	461 NORTH STAR PASS	Condominium Apartments	-	-	-
		6102 DOMINION DR				
OL 9	0710-024-0722-1	446 PLUTO ST				
		406 PLUTO ST	Alley			
		442 PLUTO ST				
155	0710-024-1601-6	6029 ARIES WAY	Estate Homes	-	-	-
156	0710-024-1602-4	6033 ARIES WAY	Estate Homes	-	-	-
		426 NORTH STAR DR				
157	0710-111-2001-2	<b>6101 DOMINION DR</b>	Condominium Apartments	-	-	-
		501 NORTH STAR PASS				
158	0710-111-2002-0	502 PLUTO ST				
159	0710-111-2003-8	513 NORTH STAR DR	Village Homes I	158	159	157
160	0710-111-2004-6	517 NORTH STAR DR	Village Homes I	159	160	158
161	0710-111-2005-4	521 NORTH STAR DR	Village Homes I	160	161	159
162	0710-111-2006-2	525 NORTH STAR DR	Village Homes I	161	162	160
163	0710-111-2007-0	529 NORTH STAR DR	Village Homes I	162	163	161
164	0710-111-2008-8	533 NORTH STAR DR	Village Homes I	163	164	162
165	0710-111-2009-6	537 NORTH STAR DR	Village Homes I	164	165	163
166	0710-111-2010-4	541 NORTH STAR DR	Village Homes I	165	166	164
167	0710-111-2011-1	545 NORTH STAR DR	Village Homes I	166	167	165
		549 NORTH STAR DR	Village Homes I	none	none	166
168	0710-111-2012-9	601 MCLEAN DR				
169	0710-111-2013-7	605 MCLEAN DR	Village Homes I	168	169	none
170	0710-111-2014-5	609 MCLEAN DR	Village Homes I	none	none	168
		558 PLUTO ST				
171	0710-111-2015-3	550 PLUTO ST	Village Homes I	none	none	171
172	0710-111-2016-1	546 PLUTO ST	Village Homes I	171	170	172
173	0710-111-2017-9	542 PLUTO ST	Village Homes I	172	171	173
174	0710-111-2018-7	538 PLUTO ST	Village Homes I	173	172	174
175	0710-111-2019-5	534 PLUTO ST	Village Homes I	174	173	175
176	0710-111-2020-2	530 PLUTO ST	Village Homes I	175	174	176
177	0710-111-2021-0	526 PLUTO ST	Village Homes I	176	175	177
178	0710-111-2022-8	522 PLUTO ST	Village Homes I	177	176	178
179	0710-111-2023-6	518 PLUTO ST	Village Homes I	178	177	179
180	0710-111-2024-4	514 PLUTO ST	Village Homes I	179	178	180
OL 11	0710-111-2025-2	510 PLUTO ST	Village Homes I	180	179	none
		506 PLUTO ST	Alley			
181	0710-111-1901-5	554 PLUTO ST				
		501 PLUTO ST	Village Homes I	none	none	182
182	0710-111-1902-3	6125 DOMINION DR				
183	0710-111-1903-1	6129 DOMINION DR	Village Homes I	182	183	none
184	0710-111-1904-9	6133 DOMINION DR	Village Homes I	183	184	182
185	0710-111-1905-7	6137 DOMINION DR	Village Homes I	184	183	none
		502 GALILEO DR				
		506 GALILEO DR	Village Homes II			

# Grandview Commons

## Final Plat Breakdown

Lot Number	Parcel Identification Number	Street Address	Zoning District	Use Easement Pairings		
				Dominant Lot	Receives Servient Easement From:	Gives Servient Easement To:
186	0710-111-1906-5	510 GALILEO DR	Village Homes II			
187	0710-111-1907-3	514 GALILEO DR	Village Homes II			
188	0710-111-1908-1	518 GALILEO DR	Village Homes II			
189	0710-111-1909-9	522 GALILEO DR	Village Homes II			
CSM Lot #3	0710-111-1910-6	530 GALILEO DR	Village Homes II			
CSM Lot #4	0710-111-1911-4	534 GALILEO DR	Village Homes II	CSM 3	192	CSM 4
192	0710-111-1912-2	538 GALILEO DR	Village Homes II	192	193	CSM 3
193	0710-111-1913-0	542 GALILEO DR	Village Homes II	193	194	192
194	0710-111-1914-8	546 GALILEO DR	Village Homes II	194	195	193
195	0710-111-1915-6	550 GALILEO DR	Village Homes II	195	196	194
196	0710-111-1916-4	554 GALILEO DR	Village Homes II	196	197	195
197	0710-111-1917-2	558 GALILEO DR	Village Homes II	none	none	196
198	0710-111-1918-0	562 GALILEO DR	Village Homes I	none	none	199
		629 MCLEAN DR				
199	0710-111-1919-8	625 MCLEAN DR	Village Homes I	199	198	200
200	0710-111-1920-5	621 MCLEAN DR	Village Homes I	200	199	201
201	0710-111-1921-3	617 MCLEAN DR	Village Homes I	201	200	none
		561 PLUTO ST				
202	0710-111-1922-1	553 PLUTO ST	Village Homes II			
203	0710-111-1923-9	549 PLUTO ST	Village Homes II			
204	0710-111-1924-7	545 PLUTO ST	Village Homes II			
205	0710-111-1925-5	541 PLUTO ST	Village Homes II			
206	0710-111-1926-3	537 PLUTO ST	Village Homes II			
CSM Lot #1	0710-111-1927-1	529 PLUTO ST	Village Homes II			
CSM Lot #2	0710-111-1928-9	525 PLUTO ST	Village Homes II			
209	0710-111-1929-7	521 PLUTO ST	Village Homes II			
210	0710-111-1930-4	517 PLUTO ST	Village Homes II			
211	0710-111-1931-2	513 PLUTO ST	Village Homes II			
212	0710-111-1932-0	509 PLUTO ST	Village Homes II			
OL 12	0710-111-1933-8	505 PLUTO ST	Alley	-	-	-
		526 GALILEO DR		-	-	-
OL 13	0710-111-1934-6	533 PLUTO ST	Alley	-	-	-
		557 PLUTO ST		-	-	-
213	0710-111-1412-2	6201 DOMINION DR	Manor Homes	-	-	-
		501 GALILEO DR		-	-	-
214	0710-111-1413-0	6205 DOMINION DR	Manor Homes	-	-	-
215	0710-111-1414-8	6209 DOMINION DR	Manor Homes	-	-	-
216	0710-111-1415-6	6213 DOMINION DR	Manor Homes	-	-	-
217	0710-111-1416-4	6214 SEVEN PINES AVE	Manor Homes	-	-	-
218	0710-111-1417-2	6210 SEVEN PINES AVE	Manor Homes	-	-	-
219	0710-111-1418-0	6206 SEVEN PINES AVE	Manor Homes	-	-	-
220	0710-111-1419-8	6202 SEVEN PINES AVE	Manor Homes	-	-	-
		505 GALILEO DR		-	-	-
221	0710-111-1314-0	6213 SEVEN PINES AVE	Manor Homes	-	-	-
222	0710-111-1315-8	6209 SEVEN PINES AVE	Manor Homes	-	-	-
223	0710-111-1316-6	6205 SEVEN PINES AVE	Manor Homes	-	-	-
224	0710-111-1317-4	6201 SEVEN PINES AVE	Manor Homes	-	-	-
		517 GALILEO DR		-	-	-
225	0710-111-1318-2	521 GALILEO DR	Manor Homes	-	-	-
226	0710-111-1319-0	529 GALILEO DR	Manor Homes	-	-	-
227	0710-111-1320-7	533 GALILEO DR	Manor Homes	-	-	-
		6102 VICKSBURG RD		-	-	-
228	0710-111-1321-5	6110 VICKSBURG RD	Manor Homes	-	-	-
		2 PORTIA CT		-	-	-
229	0710-111-1322-3	6 PORTIA CT	Manor Homes	-	-	-
230	0710-111-1323-1	9 PORTIA CT	Manor Homes	-	-	-
231	0710-111-1324-9	5 PORTIA CT	Manor Homes	-	-	-
232	0710-111-1325-7	1 PORTIA CT	Manor Homes	-	-	-
		6206 VICKSBURG RD		-	-	-
233	0710-111-1209-3	6213 VICKSBURG RD	Village Homes II	none	none	none
234	0710-111-1210-0	6205 VICKSBURG RD	Village Homes II	none	none	235
235	0710-111-1211-8	6201 VICKSBURG RD	Village Homes II	235	234	236
236	0710-111-1212-6	6113 VICKSBURG RD	Village Homes II	236	235	237
237	0710-111-1213-4	6109 VICKSBURG RD	Village Homes II	237	236	238
238	0710-111-1214-2	6105 VICKSBURG RD	Village Homes II	238	237	239
239	0710-111-1215-0	6101 VICKSBURG RD	Village Homes II	239	238	240
240	0710-111-1216-8	545 GALILEO DR	Village Homes II	240	239	241
241	0710-111-1217-6	549 GALILEO DR	Village Homes II	241	240	none
242	0710-111-1218-4	557 GALILEO DR	Village Homes I	242	243	none
		601 CAPRICORN LN				
243	0710-111-1219-2	605 CAPRICORN LN	Village Homes I	243	244	242
244	0710-111-1220-9	609 CAPRICORN LN	Village Homes I	244	245	243
245	0710-111-1221-7	613 CAPRICORN LN	Village Homes I	none	none	244
		758 TRAVELER LN				
246	0710-111-1222-5	750 TRAVELER LN	Village Homes II			
247	0710-111-1223-3	746 TRAVELER LN	Village Homes II			
248	0710-111-1224-1	742 TRAVELER LN	Village Homes II			
249	0710-111-1225-9	738 TRAVELER LN	Village Homes II			
250	0710-111-1226-7	734 TRAVELER LN	Village Homes II			
251	0710-111-1227-5	730 TRAVELER LN	Village Homes II			
252	0710-111-1228-3	726 TRAVELER LN	Village Homes II			
253	0710-111-1229-1	722 TRAVELER LN	Village Homes II			
OL 14	0710-111-1230-8	6209 VICKSBURG RD	Alley			
		553 GALILEO DR				



# Grandview Commons

## Final Plat Breakdown

Lot Number	Parcel Identification Number	Street Address	Zoning District	Use Easement Pairings		
				Dominant Lot	Receives Servient Easement From:	Gives Servient Easement To:
OL 15	0710-111-1231-6	754 TRAVELER LN	Pocket Park			
		701 MCLEAN				
		561 GALILEO DR 762 TRAVELER LN				
254	0710-111-2701-8	717 MCLEAN DR	Estate Homes	-	-	-
		761 TRAVELER LN				
255	0710-111-2702-6	721 MCLEAN DR	Estate Homes	-	-	-
256	0710-111-2703-4	725 MCLEAN DR	Estate Homes	-	-	-
257	0710-111-2704-2	729 MCLEAN DR	Estate Homes	-	-	-
		6202 SHARPSBURG DR				
258	0710-111-2705-0	6206 SHARPSBURG DR	Estate Homes	-	-	-
259	0710-111-2706-8	6210 SHARPSBURG DR	Estate Homes	-	-	-
		736 CALLISTO DR				
260	0710-111-2707-6	726 CALLISTO DR	Estate Homes	-	-	-
261	0710-111-2708-4	718 CALLISTO DR	Estate Homes	-	-	-
262	0710-111-2709-2	710 CALLISTO DR	Estate Homes	-	-	-
263	0710-111-2710-9	702 CALLISTO DR	Estate Homes	-	-	-
		757 TRAVELER LN				
264	0710-111-0506-4	701 CALLISTO DR	Estate Homes	-	-	-
		721 TRAVELER LN				
265	0710-111-0507-2	709 CALLISTO DR	Estate Homes	-	-	-
266	0710-111-0508-0	717 CALLISTO DR	Estate Homes	-	-	-
267	0710-111-0509-8	727 CALLISTO DR	Estate Homes	-	-	-
268	0710-111-0510-5	735 CALLISTO DR	Estate Homes	-	-	-
		6214 SHARPSBURG DR				
269	0710-111-0407-4	801 CALLISTO DR	Estate Homes	-	-	-
		6213 SHARPSBURGE DR				
270	0710-111-0408-2	809 CALLISTO DR	Estate Homes	-	-	-
271	0710-111-0409-0	817 CALLISTO DR	Estate Homes	-	-	-
272	0710-111-0410-7	825 CALLISTO DR	Estate Homes	-	-	-
273	0710-111-0411-5	833 CALLISTO DR	Estate Homes	-	-	-
274	0710-111-0412-3	841 CALLISTO DR	Estate Homes	-	-	-
		6214 KILPATRICK LN				
275	0710-111-2801-6	826 CALLISTO DR	Estate Homes	-	-	-
276	0710-111-2802-4	818 CALLISTO DR	Estate Homes	-	-	-
277	0710-111-2803-2	810 CALLISTO DR	Estate Homes	-	-	-
278	0710-111-2804-0	802 CALLISTO DR	Estate Homes	-	-	-
		6209 SHARPSBURG DR				
279	0710-111-2805-8	801 MCLEAN DR	Estate Homes	-	-	-
		6201 SHARPSBURG DR				
280	0710-111-2806-6	809 MCLEAN DR	Estate Homes	-	-	-
281	0710-111-2807-4	817 MCLEAN DR	Estate Homes	-	-	-
282	0710-111-2808-2	825 MCLEAN DR	Estate Homes	-	-	-
283	0710-111-2809-0	833 MCLEAN DR	Estate Homes	-	-	-
		6202 KILPATRICK LN				
284	0710-111-2810-7	6206 KILPATRICK LN	Estate Homes	-	-	-
285	0710-111-2811-5	6210 KILPATRICK LN	Estate Homes	-	-	-
		834 CALLISTO DR				
286	0710-111-0306-8	901 MCLEAN DR	Estate Homes	-	-	-
		6201 KILPATRICK LN				
287	0710-111-0107-4	902 MCLEAN DR	Estate Homes	-	-	-
		6117 KILPATRICK LN				
288	0710-111-0108-2	6109 KILPATRICK LN	Estate Homes	-	-	-
289	0710-111-0109-0	6101 KILPATRICK LN	Estate Homes	-	-	-
290	0710-111-2601-0	6102 KILPATRICK LN	Estate Homes	-	-	-
291	0710-111-2602-8	6110 KILPATRICK LN	Estate Homes	-	-	-
292	0710-111-2603-6	6118 KILPATRICK LN	Estate Homes	-	-	-
		834 MCLEAN DR				
293	0710-111-2604-4	6109 BIG DIPPER DR	Estate Homes	-	-	-
		826 MCLEAN DR				
294	0710-111-2605-2	6105 BIG DIPPER DR	Manor Homes	-	-	-
295	0710-111-2606-0	6101 BIG DIPPER DR	Manor Homes	-	-	-
296	0710-111-2501-2	6102 BIG DIPPER DR	Manor Homes	-	-	-
297	0710-111-2502-0	6106 BIG DIPPER DR	Manor Homes	-	-	-
298	0710-111-2503-8	6110 BIG DIPPER DR	Manor Homes	-	-	-
299	0710-111-2504-6	6114 BIG DIPPER DR	Estate Homes	-	-	-
		810 MCLEAN DR				
300	0710-111-2505-4	6113 SHARPSBURG DR	Estate Homes	-	-	-
		802 MCLEAN DR				
301	0710-111-2506-2	6109 SHARPSBURG DR	Manor Homes	-	-	-
302	0710-111-2507-0	6105 SHARPSBURG DR	Manor Homes	-	-	-
303	0710-111-2508-8	6101 SHARPSBURG DR	Manor Homes	-	-	-
304	0710-111-2509-6	6029 SHARPSBURG DR	Manor Homes	-	-	-
305	0710-111-2510-3	6025 SHARPSBURG DR	Manor Homes	-	-	-
306	0710-111-2511-1	6021 SHARPSBURG DR	Manor Homes	-	-	-
307	0710-111-2512-9	6017 SHARPSBURG DR	Manor Homes	-	-	-
308	0710-111-2513-7	6013 SHARPSBURG DR	Manor Homes	-	-	-
309	0710-111-2514-5	6009 SHARPSBURG DR	Manor Homes	-	-	-
310	0710-111-2515-3	6001 SHARPSBURG DR	Manor Homes	-	-	-
		6002 KILPATRICK LN				
OL 17	0710-111-2516-1	6006 KILPATRICK LN	Future Use			
311	0710-111-2401-4	6110 SHARPSBURG DR	Courtyard Homes	-	-	-
		738 MCLEAN DR				
312	0710-111-2402-2	726 MCLEAN DR	Courtyard Homes*			

# Grandview Commons

## Final Plat Breakdown

Lot Number	Parcel Identification Number	Street Address	Zoning District	Use Easement Pairings		
				Dominant Lot	Receives Servient Easement From:	Gives Servient Easement To:
313	0710-111-2403-0	722 MCLEAN DR	Courtyard Homes*			
314	0710-111-2404-8	718 MCLEAN DR	Courtyard Homes*			
315	0710-111-2405-6	714 MCLEAN DR	Courtyard Homes*			
316	0710-111-2406-4	710 MCLEAN DR	Courtyard Homes*			
317	0710-111-2407-2	706 MCLEAN DR	Courtyard Homes*			
318	0710-111-2408-0	702 MCLEAN DR	Courtyard Homes*			
		601 GALILEO DR				
319	0710-111-2409-8	702 COPERNICUS WAY	Village Homes I	none	none	320
		609 GALILEO DR				
320	0710-111-2410-5	706 COPERNICUS WAY	Village Homes I	320	319	321
321	0710-111-2411-3	710 COPERNICUS WAY	Village Homes I	321	320	322
322	0710-111-2412-1	714 COPERNICUS WAY	Village Homes I	322	321	323
323	0710-111-2413-9	718 COPERNICUS WAY	Village Homes I	323	322	324
324	0710-111-2414-7	722 COPERNICUS WAY	Village Homes I	324	323	325
325	0710-111-2415-5	726 COPERNICUS WAY	Village Homes I	325	324	326
326	0710-111-2416-3	730 COPERNICUS WAY	Village Homes I	326	325	327
327	0710-111-2417-1	734 COPERNICUS WAY	Village Homes I	327	326	328
328	0710-111-2418-9	738 COPERNICUS WAY	Village Homes I	328	327	none
329	0710-111-2419-7	746 COPERNICUS WAY	Village Homes I	none	none	none
		6106 SHARPSBURG DR				
OL 18	0710-111-2420-4	742 COPERNICUS WAY	Alley			
		605 GALILEO DR				
330	0710-111-2301-6	745 COPERNICUS WAY	Village Homes I	none	none	331
		6030 SHARPSBURG DR				
331	0710-111-2302-4	741 COPERNICUS WAY	Village Homes I	331	330	332
332	0710-111-2303-2	733 COPERNICUS WAY	Village Homes I	332	331	333
333	0710-111-2304-0	725 COPERNICUS WAY	Village Homes I	333	332, 334	none
334	0710-111-2305-8	717 COPERNICUS WAY	Village Homes I	334	335	333
335	0710-111-2306-6	713 COPERNICUS WAY	Village Homes I	335	336	334
336	0710-111-2307-4	709 COPERNICUS WAY	Village Homes I	336	337	335
337	0710-111-2308-2	705 COPERNICUS WAY	Village Homes I	337	338	336
338	0710-111-2309-0	701 COPERNICUS WAY	Village Homes I	none	none	337
		613 GALILEO DR				
339	0710-111-2310-7	621 GALILEO DR	Cottage Homes	339	340	none
		801 CARINA LN				
340	0710-111-2311-5	805 CARINA LN	Cottage Homes	340	341	339
341	0710-111-2312-3	809 CARINA LN	Cottage Homes	341	342	340
342	0710-111-2313-1	813 CARINA LN	Cottage Homes	342	343	341
343	0710-111-2314-9	817 CARINA LN	Cottage Homes	343	344	342
344	0710-111-2315-7	825 CARINA LN	Village Homes I	344	345	343
345	0710-111-2316-5	833 CARINA LN	Village Homes II	none	none	334
346	0710-111-2317-3	841 CARINA LN	Garden Homes	none	none	none
		6022 SHARPSBURG DR				
OL 19	0710-111-2318-1	617 GALILEO DR	Alley			
		6026 SHARPSBURG DR				
OL 20	0710-111-2319-9	701 GALILEO DR	Neighborhood Park			
		6010 SHARPSBURG DR				
347	0710-111-2101-0	628 MCLEAN DR	Village Homes I	none	none	348
		602 GALILEO DR				
348	0710-111-2102-8	624 MCLEAN DR	Village Homes I	348	347	349
349	0710-111-2103-6	620 MCLEAN DR	Village Homes I	349	348	350
350	0710-111-2104-4	618 MCLEAN DR	Village Homes I	350	349	351
351	0710-111-2105-2	614 MCLEAN DR	Village Homes I	351	350	352
352	0710-111-2106-0	610 MCLEAN DR	Village Homes I	352	351	353
353	0710-111-2107-8	606 MCLEAN DR	Village Homes I	353	352	none
354	0710-111-2108-6	602 MCLEAN DR	Cottage Homes	354	355	none
		601 NORTH STAR DR				
355	0710-111-2109-4	605 NORTH STAR DR	Cottage Homes	355	356	354
356	0710-111-2110-1	609 NORTH STAR DR	Cottage Homes	356	357	355
357	0710-111-2111-9	613 NORTH STAR DR	Cottage Homes	357	358	356
358	0710-111-2112-7	617 NORTH STAR DR	Cottage Homes	none	none	357
		601 COPERNICUS WAY				
359	0710-111-2113-5	609 COPERNICUS WAY	Cottage Homes	359	360	none
360	0710-111-2114-3	613 COPERNICUS WAY	Cottage Homes	360	361	359
361	0710-111-2115-1	617 COPERNICUS WAY	Cottage Homes	361	362	360
362	0710-111-2116-9	621 COPERNICUS WAY	Cottage Homes	362	363	361
363	0710-111-2117-7	625 COPERNICUS WAY	Cottage Homes	363	364	362
364	0710-111-2118-5	629 COPERNICUS WAY	Cottage Homes	364	365	363
365	0710-111-2119-3	633 COPERNICUS WAY	Cottage Homes	365	366	364
366	0710-111-2120-0	637 COPERNICUS WAY	Cottage Homes	366	367	365
367	0710-111-2121-8	641 COPERNICUS WAY	Cottage Homes	none	none	366
		610 GALILEO DR				
OL 21	0710-111-2122-6	605 COPERNICUS WAY	Alley			
		606 GALILEO DR				
368	0710-111-2201-8	642 COPERNICUS WAY	Cottage Homes	none	none	369
		614 GALILEO DR				
369	0710-111-2202-6	638 COPERNICUS WAY	Cottage Homes	369	368	370
370	0710-111-2203-4	634 COPERNICUS WAY	Cottage Homes	370	369	371
371	0710-111-2204-2	630 COPERNICUS WAY	Cottage Homes	371	370	372
372	0710-111-2205-0	626 COPERNICUS WAY	Cottage Homes	372	371	373
373	0710-111-2206-8	622 COPERNICUS WAY	Cottage Homes	373	372	374
374	0710-111-2207-6	618 COPERNICUS WAY	Cottage Homes	374	373	375
375	0710-111-2208-4	614 COPERNICUS WAY	Cottage Homes	375	374	376
376	0710-111-2209-2	610 COPERNICUS WAY	Cottage Homes	376	375	none

# Grandview Commons

## Final Plat Breakdown

Lot Number	Parcel Identification Number	Street Address	Zoning District	Use Easement Pairings		
				Dominant Lot	Receives Servient Easement From:	Gives Servient Easement To:
377	0710-111-2210-9	602 COPERNICUS WAY 625 NORTH STAR DR	Cottage Homes	377	378	none
378	0710-111-2211-7	629 NORTH STAR DR	Cottage Homes	378	379	377
379	0710-111-2212-5	633 NORTH STAR DR	Cottage Homes	379	380	378
380	0710-111-2213-3	637 NORTH STAR DR	Cottage Homes	380	381	379
381	0710-111-2214-1	641 NORTH STAR DR 701 APOLLO WAY	Cottage Homes	none	none	380
382	0710-111-2215-9	705 APOLLO WAY	Cottage Homes	382	383	none
383	0710-111-2216-7	709 APOLLO WAY	Cottage Homes	383	384	382
384	0710-111-2217-5	713 APOLLO WAY	Cottage Homes	384	385	383
385	0710-111-2218-3	717 APOLLO WAY	Cottage Homes	385	386	384
386	0710-111-2219-1	721 APOLLO WAY	Cottage Homes	386	387	385
387	0710-111-2220-8	725 APOLLO WAY	Cottage Homes	387	388	386
388	0710-111-2221-6	729 APOLLO WAY	Cottage Homes	388	389	387
389	0710-111-2222-4	733 APOLLO WAY	Cottage Homes	389	390	388
390	0710-111-2223-2	737 APOLLO WAY 622 GALILEO DR	Cottage Homes	none	none	389
OL 22	0710-111-2224-0	606 COPERNICUS WAY	Alley			
OL 16	0710-111-2901-4	733 TRAVELER	Pocket Park			
391	0710-112-0501-2	710 GALILEO DR	Garden Homes	none	none	392
392	0710-112-0502-0	706 GALILEO DR	Garden Homes	392	391, 393	none
393	0710-112-0503-8	702 GALILEO DR 734 APOLLO WAY	Garden Homes	none	none	392
394	0710-112-0504-6	730 APOLLO WAY	Garden Homes	none	none	395
395	0710-112-0505-4	722 APOLLO WAY	Garden Homes	395	394	396
396	0710-112-0506-2	718 APOLLO WAY	Garden Homes	396	395	397
397	0710-112-0507-0	714 APOLLO WAY	Garden Homes	397	396	398
398	0710-112-0508-8	710 APOLLO WAY	Garden Homes	398	397	399
399	0710-112-0509-6	706 APOLLO WAY	Garden Homes	399	398	none
400	0710-112-0510-3	702 APOLLO WAY 701 NORTH STAR DR	Cottage Homes	400	401	none
401	0710-112-0511-1	705 NORTH STAR DR	Cottage Homes	401	402	400
402	0710-112-0512-9	709 NORTH STAR DR	Cottage Homes	402	403	401
403	0710-112-0513-7	713 NORTH STAR DR 701 MILKY WAY	Cottage Homes	none	none	402
404	0710-112-0514-5	709 MILKY WAY	Garden Homes	404	405	none
405	0710-112-0515-3	713 MILKY WAY	Garden Homes	405	406	404
406	0710-112-0516-1	717 MILKY WAY	Garden Homes	406	407	405
407	0710-112-0517-9	721 MILKY WAY	Garden Homes	407	408	406
408	0710-112-0518-7	725 MILKY WAY	Garden Homes	408	409	407
409	0710-112-0519-5	729 MILKY WAY	Garden Homes	none	none	408
OL 23	0710-112-0520-2	741 MILKY WAY	Alley			
410	0710-112-0401-4	705 MILKY WAY 749 ORION TRL 6002 SHARPSBURG DR	Garden Homes	410	411	none
411	0710-112-0402-2	6006 SHARPSBURG DR	Garden Homes	none	none	410
412	0710-112-0403-0	722 GALILEO DR	Garden Homes	412	413	none
413	0710-112-0404-8	718 GALILEO DR 746 MILKY WAY	Garden Homes	none	none	412
414	0710-112-0405-6	738 MILKY WAY	Garden Homes	none	none	415
415	0710-112-0406-4	734 MILKY WAY	Garden Homes	415	414	416
416	0710-112-0407-2	730 MILKY WAY	Garden Homes	416	415	417
417	0710-112-0408-0	726 MILKY WAY	Garden Homes	417	416	418
418	0710-112-0409-8	722 MILKY WAY	Garden Homes	418	417	419
419	0710-112-0410-5	718 MILKY WAY	Garden Homes	419	418	420
420	0710-112-0411-3	714 MILKY WAY	Garden Homes	420	419	421
421	0710-112-0412-1	710 MILKY WAY	Garden Homes	421	420	none
422	0710-112-0413-9	702 MILKY WAY 721 NORTH STAR DR	Cottage Homes	422	423	none
423	0710-112-0414-7	725 NORTH STAR DR	Cottage Homes	423	424	422
424	0710-112-0415-5	729 NORTH STAR DR	Cottage Homes	424	425	423
425	0710-112-0416-3	733 NORTH STAR DR 701 ORION TRL	Cottage Homes	none	none	424
426	0710-112-0417-1	709 ORION TRL	Garden Homes	426	427	none
427	0710-112-0418-9	713 ORION TRL	Garden Homes	427	428	426
428	0710-112-0419-7	717 ORION TRL	Garden Homes	428	429	427
429	0710-112-0420-4	721 ORION TRL	Garden Homes	429	430	428
430	0710-112-0421-2	725 ORION TRL	Garden Homes	430	431	429
431	0710-112-0422-0	729 ORION TRL	Garden Homes	431	432	430
432	0710-112-0423-8	733 ORION TRL	Garden Homes	432	433	431
433	0710-112-0424-6	737 ORION TRL	Garden Homes	433	434	432
434	0710-112-0425-4	741 ORION TRL	Garden Homes	none	none	433
OL 24	0710-112-0426-2	705 & 745 ORION TRL 706 & 742 MILKY WAY	Alley			
435	0710-112-0301-6	702 ORION TRL 741 NORTH STAR DR	NC Residential	-	-	-
OL 25	0710-112-0302-4	706 ORION TRL	Alley			
436	0710-112-0303-2	710 ORION TRL	NC Residential	-	-	-
OL 26	0710-112-0304-0	726 ORION TRL 5926 SHARPSBURG DR 755 NORTH STAR DR	Pocket Park			
437	0710-112-0305-8	769 NORTH STAR DR	NC Residential	-	-	-

# Grandview Commons

## Final Plat Breakdown

Lot Number	Parcel Identification * Number	Street Address	Zoning District	Use Easement Pairings		
				Dominant Lot	Receives Servient Easement From:	Gives Servient Easement To:
		5902 GEMINI DR				
438	0710-112-0306-6	5910 GEMINI DR	NC Residential	-	-	-
		5918 SHARPSBURG DR				
OL 27	0710-112-0201-8	5901 GEMINI DR	Village Green			
		801 NORTH STAR DR				
		5902 SHARPSBURG DR				
439	0710-112-0105-2	6001 KILPATRICK LN	NC Residential	-	-	-
		5917 SHARPSBURG DR				
440	0710-112-0106-0	5901 SHARPSBURG DR	NC Mixed Use	-	-	-
		901 NORTH STAR DR				
441	0710-112-1801-5	802 NORTH STAR DR	NC Mixed Use	-	-	-
		5825 GEMINI DR				
		857 JUPITER DR				
442	0710-112-1802-3	841 JUPITER DR	NC Residential	-	-	-
443	0710-112-1803-1	825 JUPITER DR	NC Residential	-	-	-
444	0710-112-1804-9	801 JUPITER DR	NC Residential	-	-	-
		5801 GEMINI DR				
445	0710-112-1805-7	5817 GEMINI DR	NC Residential	-	-	-
446	0710-112-1701-7	770 NORTH STAR DR	NC Residential	-	-	-
		5826 GEMINI DR				
		650 HERCULES TRL				
		5825 HALLEY WAY				
447	0710-112-1702-5	5818 GEMINI DR	NC Residential	-	-	-
448	0710-112-1703-3	5802 GEMINI DR	NC Residential	-	-	-
		749 JUPITER DR				
449	0710-112-1704-1	733 JUPITER DR	NC Residential	-	-	-
		5801 HALLEY WAY				
450	0710-112-1705-9	5817 HALLEY WAY	NC Residential	-	-	-
451	0710-112-1601-9	638 HERCULES TRL	NC Residential	-	-	-
		5818 HALLEY WAY				
452	0710-112-1602-7	5802 HALLEY WAY	NC Residential	-	-	-
		717 JUPITER DR				
453	0710-112-1603-5	701 JUPITER DR	NC Residential	-	-	-
		5801 CHARON LN				
454	0710-112-1604-3	5817 CHARON LN	NC Residential	-	-	-
		630 HERCULES TRL				
455	0710-112-1501-1	610 HERCULES TRL	Condominium Apartments	-	-	-
		5818 CHARON LN				
456	0710-112-1502-9	617 JUPITER DR	Condominium Apartments	-	-	-
		5802 CHARON LN				
457	0710-112-1503-7	542 APOLLO WAY	Condominium Apartments	-	-	-
		601 JUPITER DR				
		602 HERCULES TRL				
458	0710-112-1901-3	858 JUPITER DR	NC Mixed Use	-	-	-
		902 NORTH STAR DR				
459	0710-112-1902-1	846 JUPITER LN	NC Mixed Use	-	-	-
460	0710-112-1903-9	834 JUPITER LN	NC Residential	-	-	-
461	0710-112-1904-7	810 JUPITER LN	NC Residential	-	-	-
462	0710-112-1905-5	734 JUPITER LN	NC Residential	-	-	-
463	0710-112-1906-3	718 JUPITER LN	NC Residential	-	-	-
464	0710-112-1907-1	618 JUPITER LN	NC Residential	-	-	-
OL 28	0710-112-1908-9	602 JUPITER LN	Stormwater Management			
		522 APOLLO WAY				
465	0710-112-1909-7	502 APOLLO WAY	Condominium Apartments			
466	0710-112-0801-6	742 NORTH STAR DR	Cottage Homes	466	467	none
		662 ORION TRL				
467	0710-112-0802-4	746 NORTH STAR DR	Cottage Homes	467	468	466
468	0710-112-0803-2	750 NORTH STAR DR	Cottage Homes	468	469	467
469	0710-112-0804-0	754 NORTH STAR DR	Cottage Homes	none	none	468
		649 HERCULES TRL				
470	0710-112-0805-8	645 HERCULES TRL	Twin Homes	-	-	-
471	0710-112-0806-6	641 HERCULES TRL	Twin Homes	-	-	-
472	0710-112-0807-4	637 HERCULES TRL	Twin Homes	-	-	-
473	0710-112-0808-2	633 HERCULES TRL	Twin Homes	-	-	-
474	0710-112-0809-0	629 HERCULES TRL	Twin Homes	-	-	-
475	0710-112-0810-7	625 HERCULES TRL	Twin Homes	-	-	-
476	0710-112-0811-5	621 HERCULES TRL	Twin Homes	-	-	-
477	0710-112-0812-3	617 HERCULES TRL	Twin Homes	-	-	-
478	0710-112-0813-1	613 HERCULES TRL	Twin Homes	-	-	-
479	0710-112-0814-9	609 HERCULES TRL	Twin Homes	-	-	-
480	0710-112-0815-7	601 HERCULES TRL	Garden Homes	none	none	481
		562 APOLLO WAY				
481	0710-112-0816-5	566 APOLLO WAY	Garden Homes	481	480	482
482	0710-112-0817-3	570 APOLLO WAY	Garden Homes	482	481	none
		602 ORION TRL				
483	0710-112-0818-1	610 ORION TRL	Garden Homes	none	none	484
484	0710-112-0819-9	614 ORION TRL	Garden Homes	484	483	485
485	0710-112-0820-6	618 ORION TRL	Garden Homes	485	484	486
486	0710-112-0821-4	622 ORION TRL	Garden Homes	486	485	487
487	0710-112-0822-2	626 ORION TRL	Garden Homes	487	486	488
488	0710-112-0823-0	630 ORION TRL	Garden Homes	488	487	489
489	0710-112-0824-8	634 ORION TRL	Garden Homes	489	488	490
490	0710-112-0825-6	638 ORION TRL	Garden Homes	490	489	491
491	0710-112-0826-4	642 ORION TRL	Garden Homes	491	490	492

# Grandview Commons

## Final Plat Breakdown

Lot Number	Parcel Identification Number	Street Address	Zoning District	Use Easement Pairings		
				Dominant Lot	Receives Servient Easement From:	Gives Servient Easement To:
492	0710-112-0827-2	646 ORION TRL	Garden Homes	492	491	493
493	0710-112-0828-0	650 ORION TRL	Garden Homes	493	492	494
494	0710-112-0829-8	654 ORION TRL	Garden Homes	494	493	none
OL 29	0710-112-0830-5	658 & 606 ORION TRL	Alley	-	-	-
		605 HERCULES TRL				
495	0710-112-0701-8	722 NORTH STAR DR	Cottage Homes	495	496	none
		642 MILKY WAY				
496	0710-112-0702-6	726 NORTH STAR DR	Cottage Homes	496	497	495
497	0710-112-0703-4	730 NORTH STAR DR	Cottage Homes	497	498	496
498	0710-112-0704-2	734 NORTH STAR DR	Cottage Homes	none	none	497
		661 ORION TRL				
499	0710-112-0705-0	653 ORION TRL	Garden Homes	499	500	none
500	0710-112-0706-8	649 ORION TRL	Garden Homes	500	501	499
501	0710-112-0707-6	645 ORION TRL	Garden Homes	501	502	500
502	0710-112-0708-4	641 ORION TRL	Garden Homes	502	503	501
503	0710-112-0709-2	637 ORION TRL	Garden Homes	503	504	502
504	0710-112-0710-9	633 ORION TRL	Garden Homes	504	505	503
505	0710-112-0711-7	625 ORION TRL	Garden Homes	505	506	504
506	0710-112-0712-5	617 ORION TRL	Garden Homes	506	507	505
507	0710-112-0713-3	609 ORION TRL	Garden Homes	507	508	506
508	0710-112-0714-1	601 ORION TRL	Garden Homes	508	509	none
		578 APOLLO WAY				
509	0710-112-0715-9	582 APOLLO WAY	Garden Homes	509	510	508
510	0710-112-0716-7	586 APOLLO WAY	Garden Homes	none	none	509
		602 MILKY WAY				
511	0710-112-0717-5	606 MILKY WAY	Garden Homes	none	none	512
512	0710-112-0718-3	610 MILKY WAY	Garden Homes	512	511	513
513	0710-112-0719-1	614 MILKY WAY	Garden Homes	513	512	514
514	0710-112-0720-8	618 MILKY WAY	Garden Homes	514	513	515
515	0710-112-0721-6	622 MILKY WAY	Garden Homes	515	514	516
516	0710-112-0722-4	626 MILKY WAY	Garden Homes	516	515	517
517	0710-112-0723-2	630 MILKY WAY	Garden Homes	517	516	518
518	0710-112-0724-0	634 MILKY WAY	Garden Homes	518	517	none
OL 30	0710-112-0725-8	638 MILKY WAY	Alley			
		605 & 657 ORION TRL				
519	0710-112-0601-0	633 MILKY WAY	Garden Homes	519	520	none
520	0710-112-0602-8	629 MILKY WAY	Garden Homes	520	521	519
521	0710-112-0603-6	625 MILKY WAY	Garden Homes	521	522	520
522	0710-112-0604-4	617 MILKY WAY	Garden Homes	none	none	521
523	0710-112-0605-2	601 MILKY WAY	Garden Homes	none	none	524
		602 APOLLO WAY				
524	0710-112-0606-0	606 APOLLO WAY	Garden Homes	524	523	525
525	0710-112-0607-8	610 APOLLO WAY	Garden Homes	525	524	526
526	0710-112-0608-6	614 APOLLO WAY	Garden Homes	526	525	527
527	0710-112-0609-4	618 APOLLO WAY	Garden Homes	527	526	528
528	0710-112-0610-1	622 APOLLO WAY	Garden Homes	528	527	none
529	0710-112-0611-9	626 APOLLO WAY	Cottage Homes	529	530	none
		702 NORTH STAR DR				
530	0710-112-0612-7	706 NORTH STAR DR	Cottage Homes	530	531	529
531	0710-112-0613-5	710 NORTH STAR DR	Cottage Homes	531	532	530
532	0710-112-0614-3	714 NORTH STAR DR	Cottage Homes	none	none	531
		641 MILKY WAY				
OL 31	0710-112-0615-1	605 & 637 MILKY WAY	Alley			
533	0710-112-0901-4	601 APOLLO WAY	Manor Homes	-	-	-
		557 MILKY WAY				
534	0710-112-0902-2	549 MILKY WAY	Manor Homes	-	-	-
535	0710-112-0903-0	541 MILKY WAY	Manor Homes	-	-	-
536	0710-112-0904-8	533 MILKY WAY	Manor Homes	-	-	-
537	0710-112-0905-6	525 MILKY WAY	Manor Homes	-	-	-
538	0710-112-0906-4	517 MILKY WAY	Manor Homes	-	-	-
539	0710-112-0907-2	509 MILKY WAY	Manor Homes	-	-	-
540	0710-112-0908-0	501 MILKY WAY	Manor Homes	-	-	-
OL 10	0710-112-0909-8	609 APOLLO WAY	Community Park			
		502 NORTH STAR DR				
541	0710-112-1001-1	502 MILKY WAY	Ridge View Homes	-	-	-
542	0710-112-1002-9	510 MILKY WAY	Ridge View Homes	-	-	-
543	0710-112-1003-7	518 MILKY WAY	Ridge View Homes	-	-	-
544	0710-112-1004-5	526 MILKY WAY	Ridge View Homes	-	-	-
545	0710-112-1005-3	534 MILKY WAY	Ridge View Homes	-	-	-
546	0710-112-1006-1	542 MILKY WAY	Ridge View Homes	-	-	-
547	0710-112-1007-9	550 MILKY WAY	Ridge View Homes	-	-	-
548	0710-112-1008-7	558 MILKY WAY	Ridge View Homes	-	-	-
549	0710-112-1009-5	566 MILKY WAY	Ridge View Homes	-	-	-
		585 APOLLO WAY				
550	0710-112-1010-2	581 APOLLO WAY	Ridge View Homes	-	-	-
551	0710-112-1011-0	577 APOLLO WAY	Ridge View Homes	-	-	-
		565 ORION TRL				
552	0710-112-1012-8	557 ORION TRL	Ridge View Homes	-	-	-
553	0710-112-1013-6	549 ORION TRL	Ridge View Homes	-	-	-
554	0710-112-1014-4	541 ORION TRL	Ridge View Homes	-	-	-
555	0710-112-1015-2	533 ORION TRL	Ridge View Homes	-	-	-
556	0710-112-1016-0	525 ORION TRL	Ridge View Homes	-	-	-
557	0710-112-1017-8	517 ORION TRL	Ridge View Homes	-	-	-
558	0710-112-1018-6	509 ORION TRL	Ridge View Homes	-	-	-

# Grandview Commons

## Final Plat Breakdown

Lot Number	Parcel Identification Number	Street Address	Zoning District	Use Easement Pairings		
				Dominant Lot	Receives Servient Easement From:	Gives Servient Easement To:
559	0710-112-1019-4	501 ORION TRL	Ridge View Homes	-	-	-
560	0710-112-1101-9	502 ORION TRL	Ridge View Homes	-	-	-
561	0710-112-1102-7	510 ORION TRL	Ridge View Homes	-	-	-
562	0710-112-1103-5	518 ORION TRL	Ridge View Homes	-	-	-
563	0710-112-1104-3	526 ORION TRL	Ridge View Homes	-	-	-
564	0710-112-1105-1	534 ORION TRL	Ridge View Homes	-	-	-
565	0710-112-1106-9	542 ORION TRL	Ridge View Homes	-	-	-
566	0710-112-1107-7	550 ORION TRL	Ridge View Homes	-	-	-
567	0710-112-1108-5	558 ORION TRL	Ridge View Homes	-	-	-
568	0710-112-1109-3	566 ORION TRL	Ridge View Homes	-	-	-
		569 APOLLO WAY				
569	0710-112-1110-0	565 APOLLO WAY	Ridge View Homes	-	-	-
570	0710-112-1111-8	561 APOLLO WAY	Ridge View Homes	-	-	-
		565 HERCULES TRL				
571	0710-112-1112-6	557 HERCULES TRL	Ridge View Homes	-	-	-
572	0710-112-1113-4	549 HERCULES TRL	Ridge View Homes	-	-	-
573	0710-112-1114-2	541 HERCULES TRL	Ridge View Homes	-	-	-
574	0710-112-1115-0	533 HERCULES TRL	Ridge View Homes	-	-	-
575	0710-112-1116-8	525 HERCULES TRL	Ridge View Homes	-	-	-
576	0710-112-1117-6	517 HERCULES TRL	Ridge View Homes	-	-	-
577	0710-112-1118-4	509 HERCULES TRL	Ridge View Homes	-	-	-
578	0710-112-1119-2	501 HERCULES TRL	Ridge View Homes	-	-	-
579	0710-112-1201-7	502 HERCULES TRL	Ridge View Homes	-	-	-
580	0710-112-1202-5	510 HERCULES TRL	Ridge View Homes	-	-	-
581	0710-112-1203-3	518 HERCULES TRL	Ridge View Homes	-	-	-
582	0710-112-1204-1	526 HERCULES TRL	Ridge View Homes	-	-	-
583	0710-112-1205-9	534 HERCULES TRL	Ridge View Homes	-	-	-
584	0710-112-1206-7	542 HERCULES TRL	Ridge View Homes	-	-	-
585	0710-112-1207-5	550 HERCULES TRL	Ridge View Homes	-	-	-
586	0710-112-1208-3	558 HERCULES TRL	Ridge View Homes	-	-	-
587	0710-112-1209-1	566 HERCULES TRL	Ridge View Homes	-	-	-
		533 APOLLO WAY				
588	0710-112-1210-8	549 APOLLO WAY	Ridge View Homes	-	-	-
589	0710-112-1211-6	545 APOLLO WAY	Ridge View Homes	-	-	-
590	0710-112-1212-4	541 APOLLO WAY	Ridge View Homes	-	-	-
		565 JUPITER DR				
591	0710-112-1213-2	557 JUPITER DR	Ridge View Homes	-	-	-
592	0710-112-1214-0	549 JUPITER DR	Ridge View Homes	-	-	-
593	0710-112-1215-8	541 JUPITER DR	Ridge View Homes	-	-	-
594	0710-112-1216-6	533 JUPITER DR	Ridge View Homes	-	-	-
595	0710-112-1217-4	525 JUPITER DR	Ridge View Homes	-	-	-
596	0710-112-1218-2	517 JUPITER DR	Ridge View Homes	-	-	-
597	0710-112-1219-0	509 JUPITER DR	Ridge View Homes	-	-	-
598	0710-112-1220-7	501 JUPITER DR	Ridge View Homes	-	-	-
599	0710-112-1301-5	502 JUPITER DR	Ridge View Homes	-	-	-
600	0710-112-1302-3	510 JUPITER DR	Ridge View Homes	-	-	-
601	0710-112-1303-1	518 JUPITER DR	Ridge View Homes	-	-	-
602	0710-112-1304-9	526 JUPITER DR	Ridge View Homes	-	-	-
603	0710-112-1305-7	534 JUPITER DR	Ridge View Homes	-	-	-
604	0710-112-1306-5	542 JUPITER DR	Ridge View Homes	-	-	-
605	0710-112-1307-3	558 JUPITER DR	Ridge View Homes	-	-	-
		533 APOLLO WAY				
606	0710-112-1308-1	529 APOLLO WAY	Ridge View Homes	-	-	-
607	0710-112-1309-9	525 APOLLO WAY	Ridge View Homes	-	-	-
		541 LISA ANN DR				
608	0710-112-1310-6	533 LISA ANN DR	Ridge View Homes	-	-	-
609	0710-112-1311-4	525 LISA ANN DR	Ridge View Homes	-	-	-
610	0710-112-1312-2	517 LISA ANN DR	Ridge View Homes	-	-	-
611	0710-112-1313-0	509 LISA ANN DR	Ridge View Homes	-	-	-
612	0710-112-1314-8	501 LISA ANN DR	Ridge View Homes	-	-	-
613	0710-112-1401-3	502 LISA ANN DR	Ridge View Homes	-	-	-
614	0710-112-1402-1	510 LISA ANN DR	Ridge View Homes	-	-	-
615	0710-112-1403-9	518 LISA ANN DR	Ridge View Homes	-	-	-
616	0710-112-1404-7	526 LISA ANN DR	Ridge View Homes	-	-	-
		517 APOLLO WAY				
617	0710-112-1405-5	513 APOLLO WAY	Ridge View Homes	-	-	-
618	0710-112-1406-3	509 APOLLO WAY	Ridge View Homes	-	-	-
619	0710-112-1407-1	505 APOLLO WAY	Ridge View Homes	-	-	-
620	0710-112-1408-9	501 APOLLO WAY	Ridge View Homes	-	-	-
621		702 McLean Drive	Village Homes II			
622		706 McLean Drive	Village Homes II			
623		710 McLean Drive	Village Homes II			
624		714 McLean Drive	Village Homes II			
625		718 McLean Drive	Village Homes II			
626		722 McLean Drive	Village Homes II			
627		726 McLean Drive	Village Homes II			
628		730 McLean Drive	Village Homes II			
629		734 McLean Drive	Village Homes II			
Notes:	Lots with two servient lot notations will receive a servient easement from each adjoining lot.					
	* Courtyard Lots 312-318 replatted as the First Addition to Grandview Commons to lots 621-629 Village Homes II					

DANE COUNTY  
REGISTER OF DEEDS

DOCUMENT #  
4202664

02/20/2007 10:15AM

Trans. Fee:  
Exempt #:

Rec. Fee: 25.00  
Pages: 8

000697

Document Number

**SIXTH AMENDMENT TO  
DECLARATION OF PROTECTIVE COVENANTS AND  
RESTRICTIONS FOR THE PLAT OF GRANDVIEW  
COMMONS, CITY OF MADISON, DANE COUNTY, WI  
("Sixth Amendment")**

Record this document with the Register of Deeds

Name and Return Address:

Gail Foltman  
Veridian Homes  
6801 South Towne Drive  
Madison, Wisconsin 53713

See Exhibits A and B  
(Parcel Identification Number)

**WHEREAS**, DJK Real Estate and Premium Real Estate, LLC (together, the "Developer") are the owners and developers of the Plat of Grandview Commons, City of Madison, Dane County, WI (the "Plat") and caused to be placed of record that certain Declaration of Protective Covenants and Restrictions (the "Original Declaration") on the Plat, which such Original Declaration was recorded on December 19, 2002 with the Dane County Register of Deeds office ("Register of Deeds") as Document No. 3615505; and

**WHEREAS**, Developer recorded a First Amendment to the Declaration of Protective Covenants and Restrictions of the Plat Grandview Commons, on March 27, 2003 with the Register of Deeds as Document No. 3678368 ("First Amendment"); and

**WHEREAS**, Developer recorded a Second Amendment to the Declaration of Protective Covenants and Restrictions of the Plat Grandview Commons, on July 10, 2003 with the Register of Deeds as Document No. 3755204 ("Second Amendment"); and

**WHEREAS**, Developer recorded a Third Amendment to the Declaration of Protective Covenants and Restrictions of the Plat Grandview Commons, on August 21, 2003 with the Register of Deeds as Document No. 3792373 ("Third Amendment"); and

**WHEREAS**, Developer recorded a Fourth Amendment to the Declaration of Protective Covenants and Restrictions of the Plat Grandview Commons, on October 14, 2003 with the Register of Deeds as Document No. 3827186 ("Fourth Amendment"); and

**WHEREAS**, Developer recorded a Fifth Amendment to the Declaration of Protective Covenants and Restrictions of the Plat Grandview Commons, on February 2, 2004 with the Register of Deeds as Document No. 3872555 ("Fifth Amendment") (the Original Declaration as amended by the First

Declaration, Second Declaration, Third Declaration, Fourth Declaration and Fifth Declaration is hereinafter referred to as the "Declaration"); and

000698

**WHEREAS**, Developer recorded a Certified Survey Map on October 15, 2004 with the Register of Deeds as Certified Survey Map No. 11218, Document No. 3979301, Vol. 67, Sheet 327-330 ("CSM No. 11218"); and

**WHEREAS**, Developer are owners and developer of the Plat of First Addition to Grandview Commons, City of Madison, Dane County, WI, recorded on June 12, 2003 with the Register of Deeds as Document No. 3733328 (the "First Addition Plat"); and

**WHEREAS**, Developer is, as of the date hereof, the fee simple owner of more than one lot in the Plat and the First Addition Plat and desires to amend certain provisions of the Declaration as set forth below.

**NOW, THEREFORE**, Developer does hereby, for itself, and its successors and assigns, amend the Declaration as follows:

- 1) Developer does hereby declare that the real property described in Exhibit "A", attached hereto and incorporated herein by reference, shall be and hereby is made subject to the terms, covenants and conditions of the Declaration and the Grandview Commons Design Guidelines (as same are described in the Declaration), and that said real property shall be hereinafter referred to as Lots 621-629, of the Plat of First Addition to Grandview Commons ("Lots 621 - 629"). The minimum number of required landscape points and the Landscape Elements Schedule (as such terms are described in the Declaration) for Lots 621 - 629 are set forth in the attached Exhibits "C" and "D", respectively, which such exhibits are incorporated herein by reference.
- 2) Pursuant to the recording of CSM No. 11218, Developer does hereby declare that the real property described and referred to in the Declaration as Lots 190, 191, 207 and 208 shall hereinafter be referred to as Lots 1, 2, 3 and 4 of CSM No. 11218 ("CSM Lots"), as same are more particularly described in Exhibit "B", attached hereto and incorporated herein by reference. In addition, Developer does hereby declare that the CSM Lots shall be and hereby are made subject to the terms, covenants and conditions of the Declaration and the Grandview Commons Design Guidelines of the Plat of Grandview Commons.
- 3) General.
  - (a) Governing Law. This Sixth Amendment shall be construed, interpreted, enforced and governed by and in accordance with the laws of the State of Wisconsin.
  - (b) Successors. This Sixth Amendment shall be binding upon all of the owners of the lots situated within the Plat, the First Addition Plat, Lots 621 - 629 and the CSM Lots, and their respective successors and assigns.
  - (c) Confirmation of Declaration and Covenants. Except as specifically amended by this Sixth Amendment, the Declaration shall remain in full force and effect and is hereby ratified and confirmed in all respects and as applicable to all lots situated within the Plat and the First Addition Plat, including Lots 621 - 629 and the CSM Lots.



(d) Conflict. In the event the terms and conditions of the Declaration shall conflict with the terms and conditions of this Sixth Amendment, the terms and conditions of this Sixth Amendment shall control.

(e) Recitals. The Recitals set forth above are hereby incorporated fully as terms and conditions of this Sixth Amendment.

(f) All capitalized terms as used herein, if not specifically defined herein, shall have the same definition as provided in the Declaration.

[Signatures on next page following.]

Dated as of the 15<sup>th</sup> day of February, 2007.

**DJK Real Estate, LLC**

**By: Veridian Development, LLC, Its Sole Member**

By: [Signature]  
Donald A. Esposito, Jr., Assistant Secretary

**PREMIUM REAL ESTATE, LLC.**

**By: Veridian Development, LLC, Its Sole Member**


By: [Signature]  
Donald A. Esposito, Jr., Assistant Secretary

STATE OF WISCONSIN )  
  )ss>  
COUNTY OF DANE )

Personally came before me this 15<sup>th</sup> day of Feb, 2007, the above named Donald A. Esposito, Jr. to me known to be Assistant Secretary of Veridian Homes Development, LLC which is the Sole Member of DJK Real Estate, LLC, who executed the foregoing instrument and acknowledged the same in the capacity and for the purposes therein intended.

[Signature]

Gail Foltman  
Notary Public, State of Wisconsin  
My Commission expires: December 26, 2010  
12-26-2010




STATE OF WISCONSIN )  
  )ss>  
COUNTY OF DANE )

Personally came before me this 15<sup>th</sup> day of Feb, 2007, the above named Donald A. Esposito, Jr. to me known to be Assistant Secretary of Veridian Homes Development, LLC which is the Sole Member of Premium Real Estate, LLC, who executed the foregoing instrument and acknowledged the same in the capacity and for the purposes therein intended.

[Signature]

Gail Foltman  
Notary Public, State of Wisconsin  
My Commission expires: December 26, 2010  
12-26-2010



This document was drafted by,  
and should be returned to:  
**Gail Foltman**  
**6801 South Towne Drive**  
**Madison, WI 53713**

**EXHIBIT "A"**

000701

Lots 621 – 629, Plat First Addition to Grandview Commons, City of Madison, Dane County, Wisconsin.

:

Lot #	Parcel Identification Number	Address
621	0710-111-2422-0	702 McLean Drive
622	0710-111-2421-2	706 McLean Drive
623	0710-111-2408-0	710 McLean Drive
624	0710-111-2407-2	714 McLean Drive
625	0710-111-2406-4	718 McLean Drive
626	0710-111-2405-6	722 McLean Drive
627	0710-111-2404-8	726 McLean Drive
628	0710-111-2403-0	730 McLean Drive
629	0710-111-2402-2	734 McLean Drive

**EXHIBIT "B"**

000702

**CSM No. 11218 Lots**

Lots 1 – 4, Certified Survey Map 11218, recorded as Document No. 3979301, Vol. 67, Sheet 327 – 330, City of Madison, Dane County, Wisconsin.

Lot #	Parcel Identification Number	Address
1	0710-111-1927-1	529 Pluto Street
2	0710-111-1928-9	525 Pluto Street
3	0710-111-1910-6	530 Galileo Drive
4	0710-111-1911-4	534 Galileo Drive

**EXHIBIT "C"**

000703

**Total Minimum Points for Landscaping**

<u>Lot(s)</u>	<b>Total Minimum Landscaping Points</b>
621-629	750

**EXHIBIT "D"**  
**Landscaping Elements**

<u>Elements</u>	<u>Point Schedule</u>
A) Small Shade Trees (balled and burlaped) ..... (1.5"-2" caliper at 6" from the roots)	50
B) Medium Shade Trees (balled and burlaped) ..... (2"-3" caliper at 6" from the roots)	100
C) Large Shade Trees (balled and burlaped) ..... (3"-4" caliper at 6" from the roots)	150
D) Extra-Large Shade Trees (balled and burlaped) ..... (4" + caliper at 6" from the roots)	200
E) Ornamental Trees (balled and burlaped)..... (1.5"-2" caliper at 6" from the roots)	50
F) Small Evergreen Trees ..... (3' to 4.5' when planted)	25
G) Medium Evergreen Trees ..... (5' to 6.5' when planted)	50
H) Large Evergreen Trees ..... (7' + when planted)	100
I) Evergreen Shrubs ..... (18" minimum diameter)	20
J) Small Deciduous Shrubs ..... (18" to 35" in diameter)	10
K) Medium Deciduous Shrubs ..... (35" to 60" in diameter)	15
L) Large Deciduous Shrubs (balled and burlaped) ..... (60" or greater in diameter)	25
M) Decorative Retaining Walls ..... (Points are per face foot. Boulders, timbers, and stones only - no concrete walls included.)	10
N) Paver Stone Walks, Paths or Patios ..... (Points per square foot - no driveways included.)	1

**The final point totals must consist of a balanced variety of the listed elements acceptable to the Developer (or Architectural Control Committee). Existing vegetation, trees and shrubs may be included in the point totals if they are properly protected and maintained during the construction process and located as such on the landscape plans submitted to the Developer (or Architectural Control Committee) for approval.**

Document Number

DANE COUNTY  
REGISTER OF DEEDS

DOCUMENT #  
3672366

02/12/2004 07:29:00AM

Trans. Fee:  
Exempt #:

Rec. Fee: 51.00  
Pages: 21

**FIFTH AMENDMENT TO  
DECLARATION OF PROTECTIVE COVENANTS AND  
RESTRICTIONS FOR THE PLAT OF GRANDVIEW  
COMMONS, CITY OF MADISON, DANE COUNTY, WI**

000136

Record this document with the Register of Deeds

Name and Return Address:

Kay Millonzi  
Veridian Homes  
6801 South Towne Drive  
Madison, Wisconsin 53713

See Exhibit A  
(Parcel Identification Number)

**WHEREAS**, DJK Real Estate and Premium Real Estate, LLC. Owners and Developers of the plat of Grandview Commons, City of Madison, Dane County, WI (the "Plat") caused to be placed of record certain Protective Covenants and Restrictions (the "Restrictions") on the Plat which Restrictions were recorded on December 19, 2002, with the Dane County Register of Deeds office as Document No. 3615505, First Amendment recorded on March 27, 2003 with the Dane County Register of Deeds office as Document No. 3678368, Second Amendment recorded on July 10, 2003 with the Dane County Register of Deeds office as Document No. 3755204, Third Amendment recorded on August 21, 2003 with the Dane County Register of Deeds office as Document No. 3792373, Fourth Amendment recorded on October 14, 2003 with the Dane County Register of Deeds office as Document No. 3827186;

**WHEREAS**, Developer is, as of the date hereof, the fee simple owner of more than one lot in the Plat and is desirous of amending certain provisions of the Restrictions.

**NOW, THEREFORE**, Developer does hereby, for itself, its successors and assigns amend the Restrictions as follows:

- 1) All capitalized terms as used herein, if not specifically defined herein, shall have the same definition as provided in the Restrictions.
- 2) Paragraph B-20), "Mailboxes" is replaced in its entirety with the following: "Developer will supply and install a mailbox for each Lot. The specific mailbox standards must be followed for mailbox type and style as approved and supplied by Developer. Owner will be responsible for maintenance of the mailbox in accordance with applicable postal regulations. If replacement is necessary, Owner

21

will be responsible for the cost of replacement with a mailbox approved by the ACC."

000137


- 3) Paragraph B-16) "Satellite Dishes-Solar Panels-Radio Towers" shall be replaced in its entirety to read; "No satellite receiving dishes, solar panels or radio towers shall be allowed, except within the interior of a building, without the prior written approval of the ACC."
- 4) Paragraph D-6, "Parade of Homes" So long as Developer shall own any Lot in Plats, Developer reserves the right to submit some or all of said lots as a site for the Parade of Homes of the Madison Area Builders Association. In the event that some or all of said Lots are selected as a site for the Parade of Homes by the Madison Area Builders Association, this Declaration of Protective Covenants, Conditions and Restrictions shall, as to the lots enrolled in the Parade of Homes, for a limited period of time commencing 48 hours after the conclusion of the Parade of Homes, be deemed temporarily altered and modified, to the extent necessary, to permit the Madison Area Builders Association to hold its Parade of Homes in this Plat pursuant to the then current Parade of Homes Rules and Checklist of the Madison Area Builders Association. All purchasers of Lots, and/or their successors and assigns, shall take title subject to this specific reservation by the Developer and shall waive all rights to object to violations of this Declaration of Protective Covenants, Conditions and Restrictions by the Developer, the Madison Area Builders Association, or any of the builders or participants in the Parade of Homes for the period of the Parade as set forth above, and the closing of any public or private streets in the Parade of Homes area. All Lot owners appoint the Developer as their attorney-in-fact to execute all necessary petitions; applications and consents to facilitate said street closings for the Parade of Homes.
- 5) Paragraph D-7), "Notices" "Notices to Developer shall be sent to the attention of the Land Development Dept., Veridian Homes, LLC, at 6801 South Towne Drive, Madison, WI 53713."




Except as herein specifically amended all other terms, conditions, covenants and restrictions shall remain unchanged.

Dated as of the 9<sup>th</sup> day of February, 2004

DJK Real Estate, LLC  
By: Veridian Development, LLC, Its Sole Member

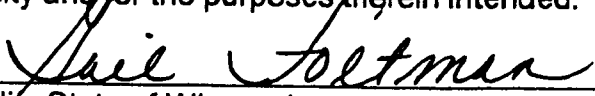
By:   
Donald A. Esposito, Jr., Assistant Secretary

PREMIUM REAL ESTATE, LLC.  
By: Veridian Development, LLC, Its Sole Member

By:   
Donald A. Esposito, Jr., Assistant Secretary

STATE OF WISCONSIN )  
  )ss>  
COUNTY OF DANE        )

Personally came before me this 9<sup>th</sup> day of Feb, 2004, the above named Donald A. Esposito, Jr. to me known to be the person who executed the foregoing instrument and acknowledged the same in the capacity and for the purposes therein intended.

  
Notary Public, State of Wisconsin  
My Commission expires: Feb 25, 2007

THIS DOCUMENT DRAFTED BY:  
Kay Millonzi  
6801 South Towne Drive  
Madison, WI 53713

REVISED 4-23-2003  
Grandview Commons

000139

GRANDVIEW COMMONS  
OUT OF 0710-024-0198-4, 0710-111-0102-0,  
0710-112-0101-0, 0102-8, 0103-6 & 0104-4  
RESIDENTIAL AREA 99  
MADISON SCHOOL DISTRICT

0710-024, -111 & -112

COMPLETED 2/24/03

LOT NUMBER	PARCEL NUMBER	STREET ADDRESS
1	0710-024-0306-3	309 VENUS WAY
2	0710-024-0305-5	313 VENUS WAY
3	0710-024-0304-7	317 VENUS WAY
4	0710-024-0303-9	321 VENUS WAY
5	0710-024-0302-1	325 VENUS WAY
6	0710-024-0301-3	329 VENUS WAY 6302 SATURN DR
7	0710-024-0401-1	318 VENUS WAY
8	0710-024-0402-9	322 VENUS WAY
9	0710-024-0403-7	326 VENUS WAY
10	0710-024-0404-5	330 VENUS WAY 6218 SATURN DR
11	0710-024-0405-3	6214 SATURN DR
OL 1	0710-024-0406-1	6210 SATURN DR 310 VENUS WAY
12	0710-024-0407-9	6206 SATURN DR
13	0710-024-0408-7	6202 SATURN DR 329 GALILEO DR
14	0710-024-0409-5	325 GALILEO DR
15	0710-024-0410-2	321 GALILEO DR
16	0710-024-0411-0	317 GALILEO DR
17	0710-024-0412-8	313 GALILEO DR
18	0710-024-0413-6	309 GALILEO DR
19	0710-024-1001-8	310 GALILEO DR
20	0710-024-1002-6	314 GALILEO DR
21	0710-024-1003-4	318 GALILEO DR 6130 CALDERA ST
22	0710-024-1004-2	6126 CALDERA ST
23	0710-024-1005-0	6122 CALDERA ST 317 PETERSON ST
24	0710-024-1006-8	313 PETERSON ST
25	0710-024-1007-6	309 PETERSON ST
26	0710-024-1101-6	310 PETERSON ST
27	0710-024-1102-4	314 PETERSON ST
28	0710-024-1103-2	318 PETERSON ST 6110 CALDERA ST
29	0710-024-1104-0	6106 CALDERA ST
30	0710-024-1105-8	6102 CALDERA ST

REVISED 4-23-2003  
Grandview Commons

000140

		317 NORTH STAR DR
31	0710-024-1106-6	313 NORTH STAR DR
32	0710-024-1107-4	309 NORTH STAR DR
33	0710-024-1201-4	310 NORTH STAR DR
34	0710-024-1202-2	6030 CALDERA ST
35	0710-024-1203-0	314 NORTH STAR DR
36	0710-024-1204-8	318 NORTH STAR DR 6034 CALDERA ST
37	0710-024-1301-2	6029 CALDERA ST
38	0710-024-1302-0	6030 SATURN DR
39	0710-024-1303-8	6034 SATURN DR 330 NORTH STAR DR
40	0710-024-1304-6	6033 CALDERA ST 326 NORTH STAR DR
41	0710-024-0901-1	6101 CALDERA ST 325 NORTH STAR DR
42	0710-024-0902-9	329 NORTH STAR DR
43	0710-024-0903-7	6102 SATURN DR 333 NORTH STAR DR
44	0710-024-0904-5	6106 SATURN DR
45	0710-024-0905-3	6110 SATURN DR
46	0710-024-0906-1	6114 SATURN DR
47	0710-024-0907-9	6118 SATURN DR
48	0710-024-0908-7	6122 SATURN DR
49	0710-024-0909-5	6126 SATURN DR 330 GALILEO DR
50	0710-024-0910-2	326 GALILEO DR
51	0710-024-0911-0	322 GALILEO DR 6133 CALDERA ST
52	0710-024-0912-8	6125 CALDERA ST
53	0710-024-0913-6	6121 CALDERA ST
54	0710-024-0914-4	6117 CALDERA ST
55	0710-024-0915-2	6113 CALDERA ST
56	0710-024-0916-0	6109 CALDERA ST
OL 2	0710-024-0917-8	6129 CALDERA ST 6105 CALDERA ST
57	0710-024-1401-0	6029 SATURN DR
58	0710-024-1402-8	6030 ARIES WAY
59	0710-024-1403-6	6034 ARIES WAY 418 NORTH STAR DR
60	0710-024-1404-4	410 NORTH STAR DR
61	0710-024-1405-2	402 NORTH STAR DR 6033 SATURN DR
62	0710-024-0801-3	401 NORTH STAR DR 6101 SATURN DR
63	0710-024-0802-1	6105 SATURN DR
64	0710-024-0803-9	6109 SATURN DR
65	0710-024-0804-7	6113 SATURN DR

REVISED 4-23-2003  
Grandview Commons

000141

66	0710-024-0805-5	6117 SATURN DR
67	0710-024-0806-3	6121 SATURN DR 402 GALILEO DR
68	0710-024-0807-1	406 GALILEO DR
69	0710-024-0808-9	410 GALILEO DR
70	0710-024-0809-7	414 GALILEO DR
71	0710-024-0810-4	418 GALILEO DR 6130 ARIES WAY
72	0710-024-0811-2	6122 ARIES WAY
73	0710-024-0812-0	6118 ARIES WAY
74	0710-024-0813-8	6114 ARIES WAY
75	0710-024-0814-6	6110 ARIES WAY
76	0710-024-0815-4	6102 ARIES WAY 417 NORTH STAR DR
77	0710-024-0816-2	413 NORTH STAR DR
78	0710-024-0817-0	409 NORTH STAR DR
79	0710-024-0818-8	405 NORTH STAR DR
OL 3	0710-024-0819-6	6106 ARIES WAY 6126 ARIES WAY
OL 4	0710-024-0501-9	401 GALILEO DR 6201 SATURN DR
OL 5	0710-024-0502-7	6217 SATURN DR 402 VENUS WAY 417 GALILEO DR
80	0710-024-0503-5	421 GALILEO DR 6202 SCORPIO LN
81	0710-024-0504-3	6206 SCORPIO LN
82	0710-024-0505-1	6210 SCORPIO LN
83	0710-024-0506-9	6214 SCORPIO LN
84	0710-024-0507-7	6218 SCORPIO LN
85	0710-024-0508-5	6222 SCORPIO LN 418 VENUS WAY
86	0710-024-0519-2	429 GALILEO DR
87	0710-024-0518-4	433 GALILEO DR
88	0710-024-0517-6	437 GALILEO DR
89	0710-024-0516-8	441 GALILEO DR
90	0710-024-0515-0	445 GALILEO DR
91	0710-024-0514-2	453 GALILEO DR 470 VENUS WAY
92	0710-024-0513-4	458 VENUS WAY
93	0710-024-0512-6	450 VENUS WAY
94	0710-024-0511-8	442 VENUS WAY
95	0710-024-0510-0	434 VENUS WAY
96	0710-024-0509-3	426 VENUS WAY
OL 6	0710-024-0520-9	422 VENUS WAY 425 GALILEO DR 449 GALILEO DR
OL 7	0710-024-0521-7	6213 SCORPIO LN

REVISED 4-23-2003  
Grandview Commons

000142

97	0710-024-1501-8	6301 SATURN DR 401 VENUS WAY
98	0710-024-1502-6	409 VENUS WAY
99	0710-024-1503-4	417 VENUS WAY
100	0710-024-1504-2	425 VENUS WAY
101	0710-024-1505-0	433 VENUS WAY
102	0710-024-1506-8	441 VENUS WAY
103	0710-024-1507-6	449 VENUS WAY
104	0710-024-1508-4	457 VENUS WAY
105	0710-024-1509-2	465 VENUS WAY
106	0710-024-1510-9	473 VENUS WAY
107	0710-024-1511-7	481 VENUS WAY 457 GALILEO DR
108	0710-111-1609-5	6214 DOMINION DR
109	0710-111-1610-2	6210 DOMINION DR
110	0710-111-1611-0	6206 DOMINION DR
111	0710-111-1612-8	6202 DOMINION DR 461 GALILEO DR
112	0710-024-0601-7	458 GALILEO DR
113	0710-024-0602-5	454 GALILEO DR
114	0710-024-0603-3	450 GALILEO DR
115	0710-024-0604-1	446 GALILEO DR
116	0710-024-0605-9	442 GALILEO DR
117	0710-024-0606-7	438 GALILEO DR
118	0710-024-0607-5	434 GALILEO DR
119	0710-024-0608-3	430 GALILEO DR
120	0710-024-0609-1	426 GALILEO DR 6133 ARIES WAY
121	0710-024-0610-8	6129 ARIES WAY
122	0710-024-0611-6	6125 ARIES WAY 401 PLUTO ST
123	0710-024-0612-4	409 PLUTO ST
124	0710-024-0613-2	413 PLUTO ST
125	0710-024-0614-0	417 PLUTO ST
126	0710-024-0615-8	421 PLUTO ST
127	0710-024-0616-6	425 PLUTO ST
128	0710-024-0617-4	429 PLUTO ST
129	0710-024-0618-2	433 PLUTO ST
130	0710-024-0619-0	441 PLUTO ST 6126 DOMINION DR
131	0710-024-0620-7	6130 DOMINION DR
132	0710-024-0621-5	6134 DOMINION DR
133	0710-024-0622-3	6138 DOMINION DR 462 GALILEO DR
OL 8	0710-024-0623-1	405 PLUTO ST 437 PLUTO ST
134	0710-024-0701-5	438 PLUTO ST
135	0710-024-0702-3	434 PLUTO ST

REVISED 4-23-2003  
Grandview Commons

000143

173	0710-111-2017-9	538 PLUTO ST
174	0710-111-2018-7	534 PLUTO ST
175	0710-111-2019-5	530 PLUTO ST
176	0710-111-2020-2	526 PLUTO ST
177	0710-111-2021-0	522 PLUTO ST
178	0710-111-2022-8	518 PLUTO ST
179	0710-111-2023-6	514 PLUTO ST
180	0710-111-2024-4	510 PLUTO ST
OL 11	0710-111-2025-2	506 PLUTO ST 554 PLUTO ST
181	0710-111-1901-5	501 PLUTO ST 6125 DOMINION DR
182	0710-111-1902-3	6129 DOMINION DR
183	0710-111-1903-1	6133 DOMINION DR
184	0710-111-1904-9	6137 DOMINION DR 502 GALILEO DR
185	0710-111-1905-7	506 GALILEO DR
186	0710-111-1906-5	510 GALILEO DR
187	0710-111-1907-3	514 GALILEO DR
188	0710-111-1908-1	518 GALILEO DR
189	0710-111-1909-9	522 GALILEO DR
190	0710-111-1910-6	530 GALILEO DR
191	0710-111-1911-4	534 GALILEO DR
192	0710-111-1912-2	538 GALILEO DR
193	0710-111-1913-0	542 GALILEO DR
194	0710-111-1914-8	546 GALILEO DR
195	0710-111-1915-6	550 GALILEO DR
196	0710-111-1916-4	554 GALILEO DR
197	0710-111-1917-2	558 GALILEO DR
198	0710-111-1918-0	562 GALILEO DR 629 MCLEAN DR
199	0710-111-1919-8	625 MCLEAN DR
200	0710-111-1920-5	621 MCLEAN DR
201	0710-111-1921-3	617 MCLEAN DR 561 PLUTO ST
202	0710-111-1922-1	553 PLUTO ST
203	0710-111-1923-9	549 PLUTO ST
204	0710-111-1924-7	545 PLUTO ST
205	0710-111-1925-5	541 PLUTO ST
206	0710-111-1926-3	537 PLUTO ST
207	0710-111-1927-1	529 PLUTO ST
208	0710-111-1928-9	525 PLUTO ST
209	0710-111-1929-7	521 PLUTO ST
210	0710-111-1930-4	517 PLUTO ST
211	0710-111-1931-2	513 PLUTO ST
212	0710-111-1932-0	509 PLUTO ST
OL 12	0710-111-1933-8	505 PLUTO ST 526 GALILEO DR

REVISED 4-23-2003  
Grandview Commons

000144

136	0710-024-0703-1	430 PLUTO ST
137	0710-024-0704-9	426 PLUTO ST
138	0710-024-0705-7	422 PLUTO ST
139	0710-024-0706-5	418 PLUTO ST
140	0710-024-0707-3	414 PLUTO ST
141	0710-024-0708-1	410 PLUTO ST
142	0710-024-0709-9	402 PLUTO ST 6113 ARIES WAY
143	0710-024-0710-6	6109 ARIES WAY
144	0710-024-0711-4	6105 ARIES WAY
145	0710-024-0712-2	425 NORTH STAR DR 6101 ARIES WAY
146	0710-024-0713-0	429 NORTH STAR DR
147	0710-024-0714-8	433 NORTH STAR DR
148	0710-024-0715-6	437 NORTH STAR DR
149	0710-024-0716-4	441 NORTH STAR DR
150	0710-024-0717-2	445 NORTH STAR DR
151	0710-024-0718-0	449 NORTH STAR DR
152	0710-024-0719-8	453 NORTH STAR DR
153	0710-024-0720-5	457 NORTH STAR DR
154	0710-024-0721-3	461 NORTH STAR DR 6102 DOMINION DR
OL 9	0710-024-0722-1	446 PLUTO ST 406 PLUTO ST 442 PLUTO ST
155	0710-024-1601-6	6029 ARIES WAY
156	0710-024-1602-4	6033 ARIES WAY 426 NORTH STAR DR
157	0710-111-2001-2	6101 DOMNION DR 501 NORTH STAR DR 502 PLUTO ST
158	0710-111-2002-0	513 NORTH STAR DR
159	0710-111-2003-8	517 NORTH STAR DR
160	0710-111-2004-6	521 NORTH STAR DR
161	0710-111-2005-4	525 NORTH STAR DR
162	0710-111-2006-2	529 NORTH STAR DR
163	0710-111-2007-0	533 NORTH STAR DR
164	0710-111-2008-8	537 NORTH STAR DR
165	0710-111-2009-6	541 NORTH STAR DR
166	0710-111-2010-3	545 NORTH STAR DR
167	0710-111-2011-1	549 NORTH STAR DR 601 MCLEAN DR
168	0710-111-2012-9	605 MCLEAN DR
169	0710-111-2013-7	609 MCLEAN DR 558 PLUTO ST
170	0710-111-2014-5	550 PLUTO ST
171	0710-111-2015-3	546 PLUTO ST
172	0710-111-2016-1	542 PLUTO ST

REVISED 4-23-2003  
Grandview Commons

000145

OL 13	0710-111-1934-6	533 PLUTO ST 557 PLUTO ST
213	0710-111-1412-2	6201 DOMINION DR 501 GALILEO DR
214	0710-111-1413-0	6205 DOMINION DR
215	0710-111-1414-8	6209 DOMINION DR
216	0710-111-1415-6	6213 DOMINION DR
217	0710-111-1416-4	6214 SEVEN PINES AVE
218	0710-111-1417-2	6210 SEVEN PINES AVE
219	0710-111-1418-0	6206 SEVEN PINES AVE
220	0710-111-1419-8	6202 SEVEN PINES AVE 505 GALILEO DR
221	0710-111-1314-0	6213 SEVEN PINES AVE
222	0710-111-1315-8	6209 SEVEN PINES AVE
223	0710-111-1316-6	6205 SEVEN PINES AVE
224	0710-111-1317-4	6201 SEVEN PINES AVE 517 GALILEO DR
225	0710-111-1318-2	521 GALILEO DR
226	0710-111-1319-0	529 GALILEO DR
227	0710-111-1320-7	533 GALILEO DR 6102 VICKSBURG RD
228	0710-111-1321-5	6110 VICKSBURG RD 2 PORTIA CT
229	0710-111-1322-3	6 PORTIA CT
230	0710-111-1323-1	9 PORTIA CT
231	0710-111-1324-9	5 PORTIA CT
232	0710-111-1325-7	1 PORTIA CT 6206 VICKSBURG RD
233	0710-111-1209-3	6213 VICKSBURG RD
234	0710-111-1210-0	6205 VICKSBURG RD
235	0710-111-1211-8	6201 VICKSBURG RD
236	0710-111-1212-6	6113 VICKSBURG RD
237	0710-111-1213-4	6109 VICKSBURG RD
238	0710-111-1214-2	6105 VICKSBURG RD
239	0710-111-1215-0	6101 VICKSBURG RD
240	0710-111-1216-8	545 GALILEO DR
241	0710-111-1217-6	549 GALILEO DR
242	0710-111-1218-4	557 GALILEO DR 601 CAPRICORN LN
243	0710-111-1219-2	605 CAPRICORN LN
244	0710-111-1220-9	609 CAPRICORN LN
245	0710-111-1221-7	613 CAPRICORN LN 758 TRAVELER LN
246	0710-111-1222-5	750 TRAVELER LN
247	0710-111-1223-3	746 TRAVELER LN
248	0710-111-1224-1	742 TRAVELER LN
249	0710-111-1225-9	738 TRAVELER LN
250	0710-111-1226-7	734 TRAVELER LN



REVISED 4-23-2003  
Grandview Commons

251	0710-111-1227-5	730 TRAVELER LN
252	0710-111-1228-3	726 TRAVELER LN
253	0710-111-1229-1	722 TRAVELER LN
OL 14	0710-111-1230-8	6209 VICKSBURG RD 553 GALILEO DR 754 TRAVELER LN
OL 15	0710-111-1231-6	701 MCLEAN 561 GALILEO DR 762 TRAVELER LN
254	0710-111-2701-8	717 MCLEAN DR 761 TRAVELER LN
255	0710-111-2702-6	721 MCLEAN DR
256	0710-111-2703-4	725 MCLEAN DR
257	0710-111-2704-2	729 MCLEAN DR 6202 SHARPSBURG DR
258	0710-111-2705-0	6206 SHARPSBURG DR
259	0710-111-2706-8	6210 SHARPSBURG DR 736 CALLISTO DR
260	0710-111-2707-6	726 CALLISTO DR
261	0710-111-2708-4	718 CALLISTO DR
262	0710-111-2709-2	710 CALLISTO DR
263	0710-111-2710-9	702 CALLISTO DR 757 TRAVELER LN
264	0710-111-0506-4	701 CALLISTO DR 721 TRAVELER LN
265	0710-111-0507-2	709 CALLISTO DR
266	0710-111-0508-0	717 CALLISTO DR
267	0710-111-0509-8	727 CALLISTO DR
268	0710-111-0510-5	735 CALLISTO DR 6214 SHARPSBURG DR
269	0710-111-0407-4	801 CALLISTO DR 6213 SHARPSBURGE DR
270	0710-111-0408-2	809 CALLISTO DR
271	0710-111-0409-0	817 CALLISTO DR
272	0710-111-0410-7	825 CALLISTO DR
273	0710-111-0411-5	833 CALLISTO DR
274	0710-111-0412-3	841 CALLISTO DR 6214 KILPATRICK LN
275	0710-111-2801-6	826 CALLISTO DR
276	0710-111-2802-4	818 CALLISTO DR
277	0710-111-2803-2	810 CALLISTO DR
278	0710-111-2804-0	802 CALLISTO DR 6209 SHARPSBURG DR
279	0710-111-2805-8	801 MCLEAN DR 6201 SHARPSBURG DR
280	0710-111-2806-6	809 MCLEAN DR
281	0710-111-2807-4	817 MCLEAN DR
282	0710-111-2808-2	825 MCLEAN DR

REVISED 4-23-2003  
Grandview Commons

000147

319	0710-111-2409-8	701 COPERNICUS WAY 609 GALILEO DR
320	0710-111-2410-5	705 COPERNICUS WAY
321	0710-111-2411-3	709 COPERNICUS WAY
322	0710-111-2412-1	713 COPERNICUS WAY
323	0710-111-2413-9	717 COPERNICUS WAY
324	0710-111-2414-7	721 COPERNICUS WAY
325	0710-111-2415-5	725 COPERNICUS WAY
326	0710-111-2416-3	729 COPERNICUS WAY
327	0710-111-2417-1	733 COPERNICUS WAY
328	0710-111-2418-9	737 COPERNICUS WAY
329	0710-111-2419-7	745 COPERNICUS WAY 6106 SHARPSBURG DR
OL 18	0710-111-2420-4	741 COPERNICUS WAY 605 GALILEO DR
330	0710-111-2301-6	746 COPERNICUS WAY 6030 SHARPSBURG DR
331	0710-111-2302-4	742 COPERNICUS WAY
332	0710-111-2303-2	734 COPERNICUS WAY
333	0710-111-2304-0	726 COPERNICUS WAY
334	0710-111-2305-8	718 COPERNICUS WAY
335	0710-111-2306-6	714 COPERNICUS WAY
336	0710-111-2307-4	710 COPERNICUS WAY
337	0710-111-2308-2	706 COPERNICUS WAY
338	0710-111-2309-0	702 COPERNICUS WAY 613 GALILEO DR
339	0710-111-2310-7	621 GALILEO DR 801 CARINA LN
340	0710-111-2311-5	805 CARINA LN
341	0710-111-2312-3	809 CARINA LN
342	0710-111-2313-1	813 CARINA LN
343	0710-111-2314-9	817 CARINA LN
344	0710-111-2315-7	825 CARINA LN
345	0710-111-2316-5	833 CARINA LN
346	0710-111-2317-3	841 CARINA LN 6022 SHARPSBURG DR
OL 19	0710-111-2318-1	617 GALILEO DR 6026 SHARPSBURG DR
OL 20	0710-111-2319-9	701 GALILEO DR 6010 SHARPSBUG DR
347	0710-111-2101-0	628 MCLEAN DR 602 GALILEO DR
348	0710-111-2102-8	624 MCLEAN DR
349	0710-111-2103-6	620 MCLEAN DR
350	0710-111-2104-4	618 MCLEAN DR
351	0710-111-2105-2	614 MCLEAN DR
352	0710-111-2106-0	610 MCLEAN DR
353	0710-111-2107-8	606 MCLEAN DR

REVISED 4-23-2003  
Grandview Commons

000148

354	0710-111-2108-6	602 MCLEAN DR 601 NORTH STAR DR
355	0710-111-2109-4	605 NORTH STAR DR
356	0710-111-2110-1	609 NORTH STAR DR
357	0710-111-2111-9	613 NORTH STAR DR
358	0710-111-2112-7	617 NORTH STAR DR 601 COPERNICUS WAY
359	0710-111-2113-5	609 COPERNICUS WAY
360	0710-111-2114-3	613 COPERNICUS WAY
361	0710-111-2115-1	617 COPERNICUS WAY
362	0710-111-2116-9	621 COPERNICUS WAY
363	0710-111-2117-7	625 COPERNICUS WAY
364	0710-111-2118-5	629 COPERNICUS WAY
365	0710-111-2119-3	633 COPERNICUS WAY
366	0710-111-2120-0	637 COPERNICUS WAY
367	0710-111-2121-8	641 COPERNICUS WAY 610 GALILEO DR
OL 21	0710-111-2122-6	605 COPERNICUS WAY 606 GALILEO DR
368	0710-111-2201-8	642 COPERNICUS WAY 614 GALILEO DR
369	0710-111-2202-6	638 COPERNICUS WAY
370	0710-111-2203-4	634 COPERNICUS WAY
371	0710-111-2204-2	630 COPERNICUS WAY
372	0710-111-2205-0	626 COPERNICUS WAY
373	0710-111-2206-8	622 COPERNICUS WAY
374	0710-111-2207-6	618 COPERNICUS WAY
375	0710-111-2208-4	614 COPERNICUS WAY
376	0710-111-2209-2	610 COPERNICUS WAY
377	0710-111-2210-9	602 COPERNICUS WAY 625 NORTH STAR DR
378	0710-111-2211-7	629 NORTH STAR DR
379	0710-111-2212-5	633 NORTH STAR DR
380	0710-111-2213-3	637 NORTH STAR DR
381	0710-111-2214-1	641 NORTH STAR DR 701 APOLLO WAY
382	0710-111-2215-9	705 APOLLO WAY
383	0710-111-2216-7	709 APOLLO WAY
384	0710-111-2217-5	713 APOLLO WAY
385	0710-111-2218-3	717 APOLLO WAY
386	0710-111-2219-1	721 APOLLO WAY
387	0710-111-2220-8	725 APOLLO WAY
388	0710-111-2221-6	729 APOLLO WAY
389	0710-111-2222-4	733 APOLLO WAY
390	0710-111-2223-2	737 APOLLO WAY 622 GALILEO DR
OL 22	0710-111-2224-0	606 COPERNICUS WAY

REVISED 4-23-2003  
Grandview Commons

000149

283	0710-111-2809-0	833 MCLEAN DR 6202 KILPATRICK LN
284	0710-111-2810-7	6206 KILPATRICK LN
285	0710-111-2811-5	6210 KILPATRICK LN 834 CALLISTO DR
286	0710-111-0306-8	901 MCLEAN DR 6201 KILPATRICK LN
287	0710-111-0109-6	902 MCLEAN DR 6117 KILPATRICK LN
288	0710-111-0110-3	6109 KILPARTICK LN
289	0710-111-0111-1	6101 KILPATRICK LN
290	0710-111-2601-0	6102 KILPATRICK LN
291	0710-111-2602-8	6110 KILPATRICK LN
292	0710-111-2603-6	6118 KILPATICK LN 834 MCLEAN DR
293	0710-111-2604-4	6109 BIG DIPPER DR 826 MCLEAN DR
294	0710-111-2605-2	6105 BIG DIPPER DR
295	0710-111-2606-0	6101 BIG DIPPER DR
296	0710-111-2501-2	6102 BIG DIPPER DR
297	0710-111-2502-0	6106 BIG DIPPER DR
298	0710-111-2503-8	6110 BIG DIPPER DR
299	0710-111-2504-6	6114 BIG DIPPER DR 810 MCLEAN DR
300	0710-111-2505-4	6113 SHARPSBURG DR 802 MCLEAN DR
301	0710-111-2506-2	6109 SHARPSBURG DR
302	0710-111-2507-0	6105 SHARPSBURG DR
303	0710-111-2508-8	6101 SHARPSBURG DR
304	0710-111-2509-6	6029 SHARPSBURG DR
305	0710-111-2510-3	6025 SHARPSBURG DR
306	0710-111-2511-1	6021 SHARPSBURG DR
307	0710-111-2512-9	6017 SHARPSBURG DR
308	0710-111-2513-7	6013 SHARPSBURG DR
309	0710-111-2514-5	6009 SHARPSBURG DR
310	0710-111-2515-3	6001 SHARPSBURG DR 6002 KILPATRICK LN
OL 17	0710-111-2516-1	6006 KILPATRICK LN
311	0710-111-2401-4	6110 SHARPSBURG DR 730 MCLEAN DR
312	0710-111-2402-2	726 MCLEAN DR
313	0710-111-2403-0	722 MCLEAN DR
314	0710-111-2404-8	718 MCLEAN DR
315	0710-111-2405-6	714 MCLEAN DR
316	0710-111-2406-4	710 MCLEAN DR
317	0710-111-2407-2	706 MCLEAN DR
318	0710-111-2408-0	702 MCLEAN DR 601 GALILEO DR

REVISED 4-23-2003  
Grandview Commons

000150

		618 GALILEO DR
OL 16	0710-111-2901-4	733 TRAVELER
391	0710-112-0501-2	710 GALILEO DR 745 MILKY WAY
392	0710-112-0502-0	706 GALILEO DR
393	0710-112-0503-8	702 GALILEO DR 734 APOLLO WAY
394	0710-112-0504-6	730 APOLLO WAY
395	0710-112-0505-4	722 APOLLO WAY
396	0710-112-0506-2	718 APOLLO WAY
397	0710-112-0507-0	714 APOLLO WAY
398	0710-112-0508-8	710 APOLLO WAY
399	0710-112-0509-6	706 APOLLO WAY
400	0710-112-0510-3	702 APOLLO WAY 701 NORTH STAR DR
401	0710-112-0511-1	705 NORTH STAR DR
402	0710-112-0512-9	709 NORTH STAR DR
403	0710-112-0513-7	713 NORTH STAR DR 701 MILKY WAY
404	0710-112-0514-5	709 MILKY WAY
405	0710-112-0515-3	713 MILKY WAY
406	0710-112-0516-1	717 MILKY WAY
407	0710-112-0517-9	721 MILKY WAY
408	0710-112-0518-7	725 MILKY WAY
409	0710-112-0519-5	729 MILKY WAY
OL 23	0710-112-0520-2	741 MILKY WAY 705 MILKY WAY
410	0710-112-0401-4	749 ORION TRL 6002 SHARPSBURG DR
411	0710-112-0402-2	6006 SHARPSBURG DR
412	0710-112-0403-0	722 GALILEO DR
413	0710-112-0404-8	718 GALILEO DR 746 MILKY WAY
414	0710-112-0405-6	738 MILKY WAY
415	0710-112-0406-4	734 MILKY WAY
416	0710-112-0407-2	730 MILKY WAY
417	0710-112-0408-0	726 MILKY WAY
418	0710-112-0409-8	722 MILKY WAY
419	0710-112-0410-5	718 MILKY WAY
420	0710-112-0411-3	714 MILKY WAY
421	0710-112-0412-1	710 MILKY WAY
422	0710-112-0413-9	702 MILKY WAY 721 NORTH STAR DR
423	0710-112-0414-7	725 NORTH STAR DR
424	0710-112-0415-5	729 NORTH STAR DR
425	0710-112-0416-3	733 NORTH STAR DR 701 ORION TRL
426	0710-112-0417-1	709 ORION TRL

REVISED 4-23-2003  
Grandview Commons

000151

427	0710-112-0418-9	713 ORION TRL
428	0710-112-0419-7	717 ORION TRL
429	0710-112-0420-4	721 ORION TRL
430	0710-112-0421-2	725 ORION TRL
431	0710-112-0422-0	729 ORION TRL
432	0710-112-0423-8	733 ORION TRL
433	0710-112-0424-6	737 ORION TRL
434	0710-112-0425-4	741 ORION TRL
OL 24	0710-112-0426-2	705 & 745 ORION TRL 706 & 742 MILKY WAY
435	0710-112-0301-6	702 ORION TRL 741 NORTH STAR DR
OL 25	0710-112-0302-4	706 ORION TRL
436	0710-112-0303-2	710 ORION TRL
OL 26	0710-112-0304-0	726 ORION TRL 5926 SHARPSBURG DR 755 NORTH STAR DR
437	0710-112-0305-8	769 NORTH STAR DR 5902 GEMINI DR
438	0710-112-0306-6	5910 GEMINI DR 5918 SHARPSBURG DR
OL 27	0710-112-0201-8	5901 GEMINI DR 801 NORTH STAR DR 5902 SHARPSBURG DR
439	0710-112-0105-2	6001 KILPATRICK LN 5917 SHARPSBURG DR
440	0710-112-0106-0	5901 SHARPSBURG DR 901 NORTH STAR DR
441	0710-112-1801-5	802 NORTH STAR DR 5825 GEMINI DR 857 JUPITER DR
442	0710-112-1802-3	841 JUPITER DR
443	0710-112-1803-1	825 JUPITER DR
444	0710-112-1804-9	801 JUPITER DR 5801 GEMINI DR
445	0710-112-1805-7	5817 GEMINI DR
446	0710-112-1701-7	770 NORTH STAR DR 5826 GEMINI DR 650 HERCULES TRL 5825 HALLEY WAY
447	0710-112-1702-5	5818 GEMINI DR
448	0710-112-1703-3	5802 GEMINI DR 749 JUPITER DR
449	0710-112-1704-1	733 JUPITER DR 5801 HALLEY WAY
450	0710-112-1705-9	5817 HALLEY WAY
451	0710-112-1601-9	638 HERCULES TRL 5818 HALLEY WAY

REVISED 4-23-2003  
Grandview Commons

000152

452	0710-112-1602-7	5802 HALLEY WAY 717 JUPITER DR
453	0710-112-1603-5	701 JUPITER DR 5801 CHARON LN
454	0710-112-1604-3	5817 CHARON LN 630 HERCULES TRL
455	0710-112-1501-1	610 HERCULES TRL 5818 CHARON LN
456	0710-112-1502-9	617 JUPITER DR 5802 CHARON LN
457	0710-112-1503-7	542 APOLLO WAY 601 JUPITER DR 602 HERCULES TRL
458	0710-112-1901-3	858 JUPITER DR 902 NORTH STAR DR
459	0710-112-1902-1	846 JUPITER DR
460	0710-112-1903-9	834 JUPITER DR
461	0710-112-1904-7	810 JUPITER DR
462	0710-112-1905-5	734 JUPITER DR
463	0710-112-1906-3	718 JUPITER DR
464	0710-112-1907-1	618 JUPITER DR
OL 28	0710-112-1908-9	602 JUPITER DR 522 APOLLO WAY
465	0710-112-1909-7	502 APOLLO WAY
466	0710-112-0801-6	742 NORTH STAR DR 662 ORION TRL
467	0710-112-0802-4	746 NORTH STAR DR
468	0710-112-0803-2	750 NORTH STAR DR
469	0710-112-0804-0	754 NORTH STAR DR 649 HERCULES TRL
470	0710-112-0805-8	645 HERCULES TRL
471	0710-112-0806-6	641 HERCULES TRL
472	0710-112-0807-4	637 HERCULES TRL
473	0710-112-0808-2	633 HERCULES TRL
474	0710-112-0809-0	629 HERCULES TRL
475	0710-112-0810-7	625 HERCULES TRL
476	0710-112-0811-5	621 HERCULES TRL
477	0710-112-0812-3	617 HERCULES TRL
478	0710-112-0813-1	613 HERCULES TRL
479	0710-112-0814-9	609 HERCULES TRL
480	0710-112-0815-7	601 HERCULES TRL 562 APOLLO WAY
481	0710-112-0816-5	566 APOLLO WAY
482	0710-112-0817-3	570 APOLLO WAY 602 ORION TRL
483	0710-112-0818-1	610 ORION TRL
484	0710-112-0819-9	614 ORION TRL

REVISED 4-23-2003  
Grandview Commons

000153

485	0710-112-0820-6	618 ORION TRL
486	0710-112-0821-4	622 ORION TRL
487	0710-112-0822-2	626 ORION TRL
488	0710-112-0823-0	630 ORION TRL
489	0710-112-0824-8	634 ORION TRL
490	0710-112-0825-6	638 ORION TRL
491	0710-112-0826-4	642 ORION TRL
492	0710-112-0827-2	646 ORION TRL
493	0710-112-0828-0	650 ORION TRL
494	0710-112-0829-8	654 ORION TRL
OL 29	0710-112-0830-5	658 & 606 ORION TRL 605 HERCULES TRL
495	0710-112-0701-8	722 NORTH STAR DR 642 MILKY WAY
496	0710-112-0702-6	726 NORTH STAR DR
497	0710-112-0703-4	730 NORTH STAR DR
498	0710-112-0704-2	734 NORTH STAR DR 661 ORION TRL
499	0710-112-0705-0	653 ORION TRL
500	0710-112-0706-8	649 ORION TRL
501	0710-112-0707-6	645 ORION TRL
502	0710-112-0708-4	641 ORION TRL
503	0710-112-0709-2	637 ORION TRL
504	0710-112-0710-9	633 ORION TRL
505	0710-112-0711-7	625 ORION TRL
506	0710-112-0712-5	617 ORION TRL
507	0710-112-0713-3	609 ORION TRL
508	0710-112-0714-1	601 ORION TRL 578 APOLLO WAY
509	0710-112-0715-9	582 APOLLO WAY
510	0710-112-0716-7	586 APOLLO WAY 602 MILKY WAY
511	0710-112-0717-5	606 MILKY WAY
512	0710-112-0718-3	610 MILKY WAY
513	0710-112-0719-1	614 MILKY WAY
514	0710-112-0720-8	618 MILKY WAY
515	0710-112-0721-6	622 MILKY WAY
516	0710-112-0722-4	626 MILKY WAY
517	0710-112-0723-2	630 MILKY WAY
518	0710-112-0724-0	634 MILKY WAY
OL 30	0710-112-0725-8	638 MILKY WAY 605 & 657 ORION TRL
519	0710-112-0601-0	633 MILKY WAY
520	0710-112-0602-8	629 MILKY WAY
521	0710-112-0603-6	625 MILKY WAY
522	0710-112-0604-4	617 MILKY WAY
523	0710-112-0605-2	601 MILKY WAY 602 APOLLO WAY



REVISED 4-23-2003  
Grandview Commons

000154

524	0710-112-0606-0	606 APOLLO WAY
525	0710-112-0607-8	610 APOLLO WAY
526	0710-112-0608-6	614 APOLLO WAY
527	0710-112-0609-4	618 APOLLO WAY
528	0710-112-0610-1	622 APOLLO WAY
529	0710-112-0611-9	626 APOLLO WAY 702 NORTH STAR DR
530	0710-112-0612-7	706 NORTH STAR DR
531	0710-112-0613-5	710 NORTH STAR DR
532	0710-112-0614-3	714 NORTH STAR DR 641 MILKY WAY
OL 31	0710-112-0615-1	605 & 637 MILKY WAY
533	0710-112-0901-4	601 APOLLO WAY 557 MILKY WAY
534	0710-112-0902-2	549 MILKY WAY
535	0710-112-0903-0	541 MILKY WAY
536	0710-112-0904-8	533 MILKY WAY
537	0710-112-0905-6	525 MILKY WAY
538	0710-112-0906-4	517 MILKY WAY
539	0710-112-0907-2	509 MILKY WAY
540	0710-112-0908-0	501 MILKY WAY
<i>PART OF O.L. 10</i>	0710-112-0909-8	609 APOLLO WAY
<i>PART OF O.L. 10</i>	0710-111-3001-1	502 NORTH STAR DR
<i>PART OF O.L. 10</i>	0710-024-1603-2	452 NORTH STAR DR
541	0710-112-1001-1	502 MILKY WAY
542	0710-112-1002-9	510 MILKY WAY
543	0710-112-1003-7	518 MILKY WAY
544	0710-112-1004-5	526 MILKY WAY
545	0710-112-1005-3	534 MILKY WAY
546	0710-112-1006-1	542 MILKY WAY
547	0710-112-1007-9	550 MILKY WAY
548	0710-112-1008-7	558 MILKY WAY
549	0710-112-1009-5	566 MILKY WAY 585 APOLLO WAY
550	0710-112-1010-2	581 APOLLO WAY
551	0710-112-1011-0	577 APOLLO WAY 565 ORION TRL
552	0710-112-1012-8	557 ORION TRL
553	0710-112-1013-6	549 ORION TRL
554	0710-112-1014-4	541 ORION TRL
555	0710-112-1015-2	533 ORION TRL
556	0710-112-1016-0	525 ORION TRL
557	0710-112-1017-8	517 ORION TRL
558	0710-112-1018-6	509 ORION TRL
559	0710-112-1019-4	501 ORION TRL
560	0710-112-1101-9	502 ORION TRL
561	0710-112-1102-7	510 ORION TRL

REVISED 4-23-2003  
Grandview Commons

000155

562	0710-112-1103-5	518 ORION TRL
563	0710-112-1104-3	526 ORION TRL
564	0710-112-1105-1	534 ORION TRL
565	0710-112-1106-9	542 ORION TRL
566	0710-112-1107-7	550 ORION TRL
567	0710-112-1108-5	558 ORION TRL
568	0710-112-1109-3	566 ORION TRL 569 APOLLO WAY
569	0710-112-1110-0	565 APOLLO WAY
570	0710-112-1111-8	561 APOLLO WAY 565 HERCULES TRL
571	0710-112-1112-6	557 HERCULES TRL
572	0710-112-1113-4	549 HERCULES TRL
573	0710-112-1114-2	541 HERCULES TRL
574	0710-112-1115-0	533 HERCULES TRL
575	0710-112-1116-8	525 HERCULES TRL
576	0710-112-1117-6	517 HERCULES TRL
577	0710-112-1118-4	509 HERCULES TRL
578	0710-112-1119-2	501 HERCULES TRL
579	0710-112-1201-7	502 HERCULES TRL
580	0710-112-1202-5	510 HERCULES TRL
581	0710-112-1203-3	518 HERCULES TRL
582	0710-112-1204-1	526 HERCULES TRL
583	0710-112-1205-9	534 HERCULES TRL
584	0710-112-1206-7	542 HERCULES TRL
585	0710-112-1207-5	550 HERCULES TRL
586	0710-112-1208-3	558 HERCULES TRL
587	0710-112-1209-1	566 HERCULES TRL 553 APOLLO WAY
588	0710-112-1210-8	549 APOLLO WAY
589	0710-112-1211-6	545 APOLLO WAY
590	0710-112-1212-4	541 APOLLO WAY 565 JUPITER DR
591	0710-112-1213-2	557 JUPITER DR
592	0710-112-1214-0	549 JUPITER DR
593	0710-112-1215-8	541 JUPITER DR
594	0710-112-1216-6	533 JUPITER DR
595	0710-112-1217-4	525 JUPITER DR
596	0710-112-1218-2	517 JUPITER DR
597	0710-112-1219-0	509 JUPITER DR
598	0710-112-1220-7	501 JUPITER DR
599	0710-112-1301-5	502 JUPITER DR
600	0710-112-1302-3	510 JUPITER DR
601	0710-112-1303-1	518 JUPITER DR
602	0710-112-1304-9	526 JUPITER DR
603	0710-112-1305-7	534 JUPITER DR

REVISED 4-23-2003  
Grandview Commons

000156

604	0710-112-1306-5	542 JUPITER DR
605	0710-112-1307-3	558 JUPITER DR 533 APOLLO WAY
606	0710-112-1308-1	529 APOLLO WAY
607	0710-112-1309-9	525 APOLLO WAY 541 LISA ANN DR
608	0710-112-1310-6	533 LISA ANN DR
609	0710-112-1311-4	525 LISA ANN DR
610	0710-112-1312-2	517 LISA ANN DR
611	0710-112-1313-0	509 LISA ANN DR
612	0710-112-1314-8	501 LISA ANN DR
613	0710-112-1401-3	502 LISA ANN DR
614	0710-112-1402-1	510 LISA ANN DR
615	0710-112-1403-9	518 LISA ANN DR
616	0710-112-1404-7	526 LISA ANN DR 517 APOLLO WAY
617	0710-112-1405-5	513 APOLLO WAY
618	0710-112-1406-3	509 APOLLO WAY
619	0710-112-1407-1	505 APOLLO WAY
620	0710-112-1408-9	501 APOLLO WAY

PARCEL 0710-111-0105-4 HAS BEEN CHANGED TO 0710-111-0303-4

PARCEL 0710-111-0104-6 HAS BEEN CHANGED TO 0710-111-0304-2

PARCEL 0710-111-0103-8 HAS BEEN CHANGED TO 0710-111-0305-0

FIRST ADDITION TO GRANDVIEW COMMONS

OUT OF 0710-111-2402-2, 2403-0, 2404-8, 2405-6, 2406-4, 2407-2 & 2408-0

LOT NUMBER	PARCEL NUMBER	STREET ADDRESS
621	0710-111-2422-0	702 MCLEAN DRIVE 601 GALILEO DRIVE
622	0710-111-2421-2	706 MCLEAN DRIVE
623	Reuse 0710-111-2408-0	710 MCLEAN DRIVE
624	Reuse 0710-111-2407-2	714 MCLEAN DRIVE
625	Reuse 0710-111-2406-4	718 MCLEAN DRIVE
626	Reuse 0710-111-2405-6	722 MCLEAN DRIVE
627	Reuse 0710-111-2404-8	726 MCLEAN DRIVE
628	Reuse 0710-111-2403-0	730 MCLEAN DRIVE
629	Reuse 0710-111-2402-2	734 MCLEAN DRIVE
Grandview Commons		738 MCLEAN DRIVE

**FOURTH AMENDMENT TO  
DECLARATION OF CONDITIONS,  
COVENANTS AND RESTRICTIONS**

DANE COUNTY  
REGISTER OF DEEDS

DOCUMENT #  
3627166

10/14/2003 09:31:11AM

Trans. Fee:  
Exempt #:

Rec. Fee: 21.00  
Pages: 6

000446

Record this document with the Register of Deeds

Name and Return Address:

Attorney Gregory J. Paradise  
Mohs, MacDonald, Widder & Paradise  
20 North Carroll Street  
Madison, Wisconsin 53703

Document Number

Title of Document

This Fourth Amendment to that certain Declaration of Conditions, Covenants and Restrictions for Grandview Commons (the "**Amendment**") is made by DJK Real Estate, LLC, a Wisconsin limited liability company, successor in interest to DJK Holdings, Inc., f/k/a Great Neighborhoods, Inc., a Wisconsin Corporation ("**DJK**") and Premium Real Estate, LLC, a Wisconsin limited liability company ("**Premium**," and collectively with DJK the "**Developer**").

See Attached  
(Parcel Identification Number)

**WITNESSETH:**

**WHEREAS**, DJK and Premium each own certain real property which has been previously subdivided into a neighborhood known as Grandview Commons (the "**Development**"), comprised of Phases I and II, owned by DJK, and Phases III and IV, owned by Premium; and

**WHEREAS**, in connection with the Development, Developer's predecessors in interest recorded that certain Declaration of Conditions, Covenants and Restrictions for Grandview Commons, dated December 19, 2002, recorded December 19, 2002 in the office of the Dane County, Wisconsin Register of Deeds, as Document No. 3615505 (the "**Covenants**"); and

**WHEREAS**, there has been recorded first, second and third amendments to the Declaration in the office of the Dane County, Wisconsin Register of Deeds bearing the following document numbers: Document No. 3678368 (the "**First Amendment**"), Document

No. 3755204 (the "Second Amendment"), and Document No. 3792373 (the "Third Amendment"); and

**WHEREAS**, the Covenants, the First Amendment, Second Amendment and Third Amendment will be herein referred to as the Declaration; and

**WHEREAS**, Developer wishes to further amend the Declaration in accordance with the terms, covenants and conditions of this Amendment.

**NOW, THEREFORE**, Developer does hereby amend the Declaration in the following manner:


- 1) **Real Estate Affected by Amendment.** This Amendment affects the real property described in Exhibit "A," attached hereto and incorporated herein by reference.
- 2) **Use Easements.** The lots in the Development described in Exhibit "B," attached hereto and incorporated herein by reference, are made subject to the Use Easement provisions of paragraph (6) of the First Amendment. To the extent that there is a discrepancy between the descriptions of the Dominant Lot and the Servient Lot, as those terms are defined in paragraph (6) of the First Amendment, as contained in Exhibit "B" to the First Amendment and Exhibit "B" attached hereto, Exhibit "B" attached hereto shall control.
- 3) **Capitalized Terms.** Capitalized terms which are not otherwise defined herein, shall be as defined in the Declaration.
- 4) **Effect of Amendment.** Except as amended herein, all terms, covenants and conditions of the Declaration shall remain unchanged.

Dated this 8<sup>th</sup> day of October, 2003.

**\* DEVELOPER \***

**DJK Real Estate, LLC**

By: **Veridian Development, LLC, its Sole Member**

By:   
 David P. Simon, Vice President

By: Veridian Development, LLC, its Sole Member

By: David P. Simon  
David P. Simon, Vice President

STATE OF WISCONSIN )  
                                  )ss>  
COUNTY OF DANE     )

Personally came before me this 8<sup>th</sup> day of October 2003, the above named David P. Simon, to me known to be the person who executed the foregoing instrument and acknowledged the same in the capacity and for the purposes therein intended.

Tricia Sawdey  
Notary Public, State of Wisconsin  
My Commission expires: 11-16-2003

THIS DOCUMENT DRAFTED BY:  
Attorney Gregory J. Paradise  
MOHS, MACDONALD, WIDDER & PARADISE  
20 North Carroll Street  
Madison, WI 53703




EXHIBIT "A"

000449

Legal Description of All Lots

Lots 198, 242-245, inclusive, Lot 347, 382-389, inclusive, 394-409, inclusive, 414-434, inclusive, 466-468, inclusive, 495-498, inclusive, 529-532, inclusive, in the Plat of Grandview Commons, Dane County, Wisconsin.

LOT NUMBER	PARCEL NUMBER:		
		415	0710-112-0406-4
198	0710-111-1918-0	416	0710-112-0407-2
242	0710-111-1218-4	417	0710-112-0408-0
243	0710-111-1219-2	418	0710-112-0409-8
244	0710-111-1220-9	419	0710-112-0410-5
245	0710-111-1221-7	420	0710-112-0411-3
347	0710-111-2101-0	421	0710-112-0412-1
382	0710-111-2215-9	422	0710-112-0413-9
383	0710-111-2216-7	423	0710-112-0414-7
384	0710-111-2217-5	424	0710-112-0415-5
385	0710-111-2218-3	425	0710-112-0416-3
386	0710-111-2219-1	426	0710-112-0417-1
387	0710-111-2220-8	427	0710-112-0418-9
388	0710-111-2221-6	428	0710-112-0419-7
389	0710-111-2222-4	429	0710-112-0420-4
394	0710-112-0504-6	430	0710-112-0421-2
395	0710-112-0505-4	431	0710-112-0422-0
396	0710-112-0506-2	432	0710-112-0423-8
397	0710-112-0507-0	433	0710-112-0424-6
398	0710-112-0508-8	434	0710-112-0425-4
399	0710-112-0509-6	466	0710-112-0801-6
400	0710-112-0510-3	467	0710-112-0802-4
401	0710-112-0511-1	468	0710-112-0803-2
402	0710-112-0512-9	495	0710-112-0701-8
403	0710-112-0513-7	496	0710-112-0702-6
404	0710-112-0514-5	497	0710-112-0703-4
405	0710-112-0515-3	498	0710-112-0704-2
406	0710-112-0516-1	529	0710-112-0611-9
407	0710-112-0517-9	530	0710-112-0612-7
408	0710-112-0518-7	531	0710-112-0613-5
409	0710-112-0519-5	532	0710-112-0614-3
414	0710-112-0405-6		

EXHIBIT "B"

000450

Lot Number	Parcel Identification Number	Street Address	Zoning District	Phase	Use Easement Pairings		
					Dominant Lot	Receives Servient Easement From:	Gives Servient Easement To:
379	0710-111-2212-5	633 NORTH STAR DR	Cottage Homes	3	379	380	378
380	0710-111-2213-3	637 NORTH STAR DR	Cottage Homes	3	380	381	379
381	0710-111-2214-1	641 NORTH STAR DR or 701 APOLLO WAY	Cottage Homes	3	none	none	380
382	0710-111-2215-9	705 APOLLO WAY	Cottage Homes	3	382	383	none
383	0710-111-2216-7	709 APOLLO WAY	Cottage Homes	3	383	384	382
384	0710-111-2217-5	713 APOLLO WAY	Cottage Homes	3	384	385	383
385	0710-111-2218-3	717 APOLLO WAY	Cottage Homes	3	385	386	384
386	0710-111-2219-1	721 APOLLO WAY	Cottage Homes	3	386	387	385
387	0710-111-2220-8	725 APOLLO WAY	Cottage Homes	3	387	388	386
388	0710-111-2221-6	729 APOLLO WAY	Cottage Homes	3	388	389	387
389	0710-111-2222-4	733 APOLLO WAY	Cottage Homes	3	389	390	388
394	0710-112-0504-6	730 APOLLO WAY	Garden Homes	3	none	none	395
395	0710-112-0505-4	722 APOLLO WAY	Garden Homes	3	395	394	396
396	0710-112-0506-2	718 APOLLO WAY	Garden Homes	3	396	395	397
397	0710-112-0507-0	714 APOLLO WAY	Garden Homes	3	397	396	398
398	0710-112-0508-8	710 APOLLO WAY	Garden Homes	3	398	397	399
399	0710-112-0509-6	706 APOLLO WAY	Garden Homes	3	399	398	none
400	0710-112-0510-3	702 APOLLO WAY or 701 NORTH STAR DR	Cottage Homes	3	400	401	none
401	0710-112-0511-1	705 NORTH STAR DR	Cottage Homes	3	401	402	400
402	0710-112-0512-9	709 NORTH STAR DR	Cottage Homes	3	402	403	401
403	0710-112-0513-7	713 NORTH STAR DR or 701 MILKY WAY	Cottage Homes	3	none	none	402
404	0710-112-0514-5	709 MILKY WAY	Garden Homes	3	404	405	none
405	0710-112-0515-3	713 MILKY WAY	Garden Homes	3	405	406	404
406	0710-112-0516-1	717 MILKY WAY	Garden Homes	3	406	407	405
407	0710-112-0517-9	721 MILKY WAY	Garden Homes	3	407	408	406
408	0710-112-0518-7	725 MILKY WAY	Garden Homes	3	408	409	407
409	0710-112-0519-5	729 MILKY WAY	Garden Homes	3	none	none	408
414	0710-112-0405-6	738 MILKY WAY	Garden Homes	3	none	none	415
415	0710-112-0406-4	734 MILKY WAY	Garden Homes	3	415	414	416
416	0710-112-0407-2	730 MILKY WAY	Garden Homes	3	416	415	417
417	0710-112-0408-0	726 MILKY WAY	Garden Homes	3	417	416	418
418	0710-112-0409-8	722 MILKY WAY	Garden Homes	3	418	417	419
419	0710-112-0410-5	718 MILKY WAY	Garden Homes	3	419	418	420
420	0710-112-0411-3	714 MILKY WAY	Garden Homes	3	420	419	421
421	0710-112-0412-1	710 MILKY WAY	Garden Homes	3	421	420	none
422	0710-112-0413-9	702 MILKY WAY or 721 NORTH STAR DR	Cottage Homes	3	422	423	none
423	0710-112-0414-7	725 NORTH STAR DR	Cottage Homes	3	423	424	422
424	0710-112-0415-5	729 NORTH STAR DR	Cottage Homes	3	424	425	423
425	0710-112-0416-3	733 NORTH STAR DR or 701 ORION TRL	Cottage Homes	3	none	none	424
426	0710-112-0417-1	709 ORION TRL	Garden Homes	3	426	427	none
427	0710-112-0418-9	713 ORION TRL	Garden Homes	3	427	428	426



28	0710-112-0419-7	717 ORION TRL	Garden Homes	3	428	429	427
28	0710-112-0420-4	721 ORION TRL	Garden Homes	3	429	430	428
28	0710-112-0421-2	725 ORION TRL	Garden Homes	3	430	431	429
28	0710-112-0422-0	729 ORION TRL	Garden Homes	3	431	432	430
28	0710-112-0423-8	733 ORION TRL	Garden Homes	3	432	433	431
28	0710-112-0424-6	737 ORION TRL	Garden Homes	3	433	434	432
28	0710-112-0425-4	741 ORION TRL	Garden Homes	3	none	none	433
	0710-112-0801-6	742 NORTH STAR DR or 662 ORION TRL	Cottage Homes	3	466	467	none
	0710-112-0802-4	746 NORTH STAR DR	Cottage Homes	3	467	468	466
	0710-112-0803-2	750 NORTH STAR DR	Cottage Homes	3	468	469	467
	0710-112-0701-8	722 NORTH STAR DR or 642 MILKY WAY	Cottage Homes	3	495	496	none
	0710-112-0702-6	726 NORTH STAR DR	Cottage Homes	3	496	497	495
	0710-112-0703-4	730 NORTH STAR DR	Cottage Homes	3	497	498	496
	0710-112-0704-2	734 NORTH STAR DR or 661 ORION TRL	Cottage Homes	3	none	none	497
	0710-112-0611-9	626 APOLLO WAY or 702 NORTH STAR DR	Cottage Homes	3	529	530	none
	0710-112-0612-7	706 NORTH STAR DR	Cottage Homes	3	530	531	529
	0710-112-0613-5	710 NORTH STAR DR	Cottage Homes	3	531	532	530
	0710-112-0614-3	714 NORTH STAR DR or 641 MILKY WAY	Cottage Homes	3	none	none	531
	0710-111-1918-0	562 GALILEO DR or 629 MCLEAN DR	Village Homes I	4	none	none	199
	0710-111-1218-4	557 GALILEO DR or 601 CAPRICORN LN	Village Homes I	4	242	243	none
	0710-111-1219-2	605 CAPRICORN LN	Village Homes I	4	243	244	242
	0710-111-1220-9	609 CAPRICORN LN	Village Homes I	4	244	245	243
	0710-111-1221-7	613 CAPRICORN LN or 758 TRAVELER LN	Village Homes I	4	none	none	244
	0710-111-2101-0	628 MCLEAN DR or 602 GALILEO DR	Village Homes I	4	none	none	348

Notes: Lots with two servient lot notations will receive a servient easement from each adjoining lot.  
 \* Courtyard Lots 312-318 replatted as the First Addition to Grandview Commons to lots 621-629 Village Homes II

THIRD AMENDMENT TO DECLARATION  
OF CONDITIONS, COVENANTS  
AND RESTRICTIONS

DANE COUNTY  
REGISTER OF DEEDS

DOCUMENT #  
3752373

08/21/2003 11:25:21AM

Trans. Fee:  
Exempt #:

Rec. Fee: 39.00  
Pages: 15

003491

Document Number

Title of Document

This Third Amendment to that certain Declaration of Conditions, Covenants and Restrictions for Grandview Commons (the "Amendment") is made by DJK Holdings, Inc., f/k/a Great Neighborhoods, Inc., a Wisconsin Corporation ("Developer").

WITNESSETH:

Record this document with the Register of Deeds

Name and Return Address:

Attorney Gregory J. Paradise  
Mohs, MacDonald, Widder & Paradise  
20 North Carroll Street  
Madison, WI 53703

*See Attached*  
(Parcel Identification Number)

WHEREAS, Developer owns certain real property which Developer has subdivided into a neighborhood known as Grandview Commons (the "Development"); and

WHEREAS, in connection with the Development, Developer recorded a certain Declaration of Conditions, Covenants and Restrictions for Grandview Commons, dated December 19, 2002, recorded December 19, 2002 in the office of the Dane County, Wisconsin Register of Deeds as Document No. 3615505 (the "Declaration"); and

WHEREAS, Developer recorded a First Amendment to Declaration of Conditions, Covenants and Restrictions dated March 19, 2003, recorded March 27, 2003, in the Office of the Dane County, Wisconsin Register of Deeds, as Document No. 3678368 (the "First Amendment"); and

WHEREAS, Developer recorded a Second Amendment to Declaration of Conditions, Covenants and Restrictions, dated May 31, 2003, recorded July 10, 2003, in the office of the Dane County, Wisconsin Register of Deeds, as Document No. 3755204 (the "Second

**Amendment,"** and collectively with the Declaration and the First Amendment, the **"Covenants"**); and

**WHEREAS,** Developer wishes to further amend the Covenants in accordance with the terms, covenants and conditions of this Amendment to provide for the applicability of the Covenants to the Commercial Lots, as that term is defined below.

**NOW, THEREFORE,** Developer does hereby amend the Covenants in the following manner:

1) **All Phases Subject to Declaration.** Attached hereto as Exhibit "A," and incorporated herein by reference, are the legal descriptions of all Lots in all Phases of the Development. All Lots in all Phases of the Development, except as limited by this Amendment with respect to the Commercial Lots, as that term is defined below, are hereby made subject to the Covenants and this Amendment. Nothing herein shall be construed as preventing Developer from making further amendments to the Covenants and this Amendment pursuant to the provisions of the Covenants.

2) **Commercial Lots.** Attached hereto as Exhibit "B," and incorporated herein by reference, are the legal description of all Lots which are intended to be used for commercial, office, retail and multi-family (the **"Commercial Lots"**). The Commercial Lots shall be subject to the following provisions of the Covenants. Any provision of the Covenants not specifically described in subparagraph (A) – (D), below, are not applicable to the Commercial Lots:

A) **Provisions of the Declaration.**

- i) Sections (A-1)(A) – (G), inclusive.
- ii) Sections (A-2) – (A-4), inclusive.
- iii) Sections (B-3), (B-7), (B-8), (B-9), (B-11), (B-12), (B-13), (B-14), (B-17), (B-18), (B-19) and (B-21).
- iv) Part C of the Declaration in its entirety.

v) Part D of the Declaration in its entirety.

B) Provisions of the First Amendment.

i) Paragraphs (1) – (5), inclusive.

C) Provisions of the Second Amendment.

i) Paragraphs (1) – (4), inclusive.

D) Additional Provisions Applicable to Commercial Lots.

i) Vehicle and/or Equipment Storage. No inoperable, dilapidated or junk vehicles of any nature may be kept upon any Lot except in a fully enclosed garage. The exterior storage of boats, trailers, travel trailers, campers, motorcycles, recreational vehicles, automobiles or trucks (collectively, without limitation by reason of enumeration “**Equipment**”) of any nature is prohibited whether or not screened from public view. No Equipment shall be parked or stored on lawns. Notwithstanding the foregoing, it shall not be a violation of this restriction if operable Equipment is stored temporarily on approved exterior parking lots located on a Commercial Lot. Long term storage of Equipment on exterior parking lots is prohibited in all cases. No commercial vehicles, including trucks, semi-trailers or trailers, may be stored or parked on exterior parking lots for any period of time in excess of twenty-four (24) hours.

ii) Signs. Signs advertising the use of a Commercial Lot shall be permitted provided (a) that they are approved in advance, in writing by the Architectural Control Committee; and (b) that they are constructed in accordance with all laws, rules, and regulations, and with all applicable permits, issued by the municipality in which the Commercial Lot in question is located. After the Architectural Control Committee is no longer controlled by the Developer, the Architectural Control Committee shall no longer have approval rights over any signs located on Commercial Lots, but instead, signs shall be

governed by the laws, rules, regulations and ordinances of the municipality in which the Commercial Lot is located.

iii) Architectural Control Committee Control. At such time as control of the Committee is turned over to the Members of the Association, the Commercial Lots shall not be subject to the control of the Association with respect to the construction, repair or remodeling of improvements on the Commercial Lots, all of which shall be governed by the rules, regulations, laws and ordinances of the municipality in which the Commercial Lot is located. The Commercial Lots shall be required to comply with the provisions of the Covenants described in paragraph (2), above, including subparagraph (D), notwithstanding the fact that Developer is not in control of the Association.

iv) Design Guidelines. The Commercial Lots shall be generally subject to residential and neighborhood center design guidelines, originally dated September of 2002, as the same may be updated and amended from time-to-time hereunder.

3) No Build Restriction for Lots 459 and 460. Developer declares that the fifteen (15) feet wide strip of land partially located on Lot 459 and partially located on Lot 460, depicted in Exhibit "C," attached hereto and incorporated herein by reference, is hereby made subject to a permanent, non-exclusive, no build restriction (the "**No Build Zone**"). The Owners of Lot 459 or 460 may not build, construct or maintain any structures or improvements (the "**Improvements**") within the No Build Zone without (i) until such time as Developer relinquishes control of the Architectural Control Committee, the advance written consent of the Architectural Control Committee; and (ii) the municipality in which said Lots are located at the time consent is requested. As used in this paragraph, the term "Improvements" shall not include landscaping or surface parking lots.

4) Capitalized Terms. Capitalized terms which are not otherwise defined herein, shall be as defined in the Covenants.

5) Effect of Amendment. Except as amended herein, all terms, covenants and conditions of the Covenants shall remain unchanged.

Dated this 14<sup>th</sup> day of August, 2003.

\* DEVELOPER \*


DJK HOLDINGS, INC., f/k/a Great Neighborhoods, Inc.

By: [Signature]  
David P. Simon, President

STATE OF WISCONSIN )  
                                  )ss>  
COUNTY OF DANE     )

Personally came before me this 14<sup>th</sup> day of August, 2003, the above named David P. Simon, President to me known to be the person who executed the foregoing instrument and acknowledged the same in the capacity and for the purposes therein intended.

[Signature]  
Notary Public, State of Wisconsin  
My Commission expires: 11-16-2007



THIS DOCUMENT DRAFTED BY:  
Attorney Gregory J. Paradise  
MOHS, MACDONALD, WIDDER & PARADISE  
20 North Carroll Street  
Madison, WI 53703

**EXHIBIT "A"**

003496

**Legal Description of All Lots**

**Parcel 1:**

Lots 1 – 311, inclusive, Lots 319 – 620, inclusive, Outlots 1 – 31, inclusive, all in the Plat of Grandview Commons, Dane County, Wisconsin.

**Parcel 2:**

Lots 621 – 629, inclusive, First Addition to Grandview Commons, Dane County, Wisconsin.

**GRANDVIEW COMMONS  
PARCEL NUMBERS**

<b>LOT NUMBER</b>	<b>PARCEL NUMBER:</b>		
		30	0710-024-1105-8
1	0710-024-0306-3	31	0710-024-1106-6
2	0710-024-0305-5	32	0710-024-1107-4
3	0710-024-0304-7	33	0710-024-1201-4
4	0710-024-0303-9	34	0710-024-1202-2
5	0710-024-0302-1	35	0710-024-1203-0
6	0710-024-0301-3	36	0710-024-1204-8
7	0710-024-0401-1	37	0710-024-1301-2
8	0710-024-0402-9	38	0710-024-1302-0
9	0710-024-0403-7	39	0710-024-1303-8
10	0710-024-0404-5	40	0710-024-1304-6
11	0710-024-0405-3	41	0710-024-0901-1
OL 1	0710-024-0406-1	42	0710-024-0902-9
12	0710-024-0407-9	43	0710-024-0903-7
13	0710-024-0408-7	44	0710-024-0904-5
14	0710-024-0409-5	45	0710-024-0905-3
15	0710-024-0410-2	46	0710-024-0906-1
16	0710-024-0411-0	47	0710-024-0907-9
17	0710-024-0412-8	48	0710-024-0908-7
18	0710-024-0413-6	49	0710-024-0909-5
19	0710-024-1001-8	50	0710-024-0910-2
20	0710-024-1002-6	51	0710-024-0911-0
21	0710-024-1003-4	52	0710-024-0912-8
22	0710-024-1004-2	53	0710-024-0913-6
23	0710-024-1005-0	54	0710-024-0914-4
24	0710-024-1006-8	55	0710-024-0915-2
25	0710-024-1007-6	56	0710-024-0916-0
26	0710-024-1101-6	OL 2	0710-024-0917-8
27	0710-024-1102-4	57	0710-024-1401-0
28	0710-024-1103-2	58	0710-024-1402-8
29	0710-024-1104-0	59	0710-024-1403-6

60	0710-024-1404-4	106	0710-024-1510-9
61	0710-024-1405-2	107	0710-024-1511-7
62	0710-024-0801-3	108	0710-111-1609-5
63	0710-024-0802-1	109	0710-111-1610-2
64	0710-024-0803-9	110	0710-111-1611-0
65	0710-024-0804-7	111	0710-111-1612-8
66	0710-024-0805-5	112	0710-024-0601-7
67	0710-024-0806-3	113	0710-024-0602-5
68	0710-024-0807-1	114	0710-024-0603-3
69	0710-024-0808-9	115	0710-024-0604-1
70	0710-024-0809-7	116	0710-024-0605-9
71	0710-024-0810-4	117	0710-024-0606-7
72	0710-024-0811-2	118	0710-024-0607-5
73	0710-024-0812-0	119	0710-024-0608-3
74	0710-024-0813-8	120	0710-024-0609-1
75	0710-024-0814-6	121	0710-024-0610-8
76	0710-024-0815-4	122	0710-024-0611-6
77	0710-024-0816-2	123	0710-024-0612-4
78	0710-024-0817-0	124	0710-024-0613-2
79	0710-024-0818-8	125	0710-024-0614-0
OL 3	0710-024-0819-6	126	0710-024-0615-8
OL 4	0710-024-0501-9	127	0710-024-0616-6
OL 5	0710-024-0502-7	128	0710-024-0617-4
80	0710-024-0503-5	129	0710-024-0618-2
81	0710-024-0504-3	130	0710-024-0619-0
82	0710-024-0505-1	131	0710-024-0620-7
83	0710-024-0506-9	132	0710-024-0621-5
84	0710-024-0507-7	133	0710-024-0622-3
85	0710-024-0508-5	OL 8	0710-024-0623-1
86	0710-024-0519-2	134	0710-024-0701-5
87	0710-024-0518-4	135	0710-024-0702-3
88	0710-024-0517-6	136	0710-024-0703-1
89	0710-024-0516-8	137	0710-024-0704-9
90	0710-024-0515-0	138	0710-024-0705-7
91	0710-024-0514-2	139	0710-024-0706-5
92	0710-024-0513-4	140	0710-024-0707-3
93	0710-024-0512-6	141	0710-024-0708-1
94	0710-024-0511-8	142	0710-024-0709-9
95	0710-024-0510-0	143	0710-024-0710-6
96	0710-024-0509-3	144	0710-024-0711-4
OL 6	0710-024-0520-9	145	0710-024-0712-2
OL 7	0710-024-0521-7	146	0710-024-0713-0
97	0710-024-1501-8	147	0710-024-0714-8
98	0710-024-1502-6	148	0710-024-0715-6
99	0710-024-1503-4	149	0710-024-0716-4
100	0710-024-1504-2	150	0710-024-0717-2
101	0710-024-1505-0	151	0710-024-0718-0
102	0710-024-1506-8	152	0710-024-0719-8
103	0710-024-1507-6	153	0710-024-0720-5
104	0710-024-1508-4	154	0710-024-0721-3
105	0710-024-1509-2	OL 9	0710-024-0722-1



155	0710-024-1601-6	205	0710-111-1925-5
156	0710-024-1602-4	206	0710-111-1926-3
157	0710-111-2001-2	207	0710-111-1927-1
158	0710-111-2002-0	208	0710-111-1928-9
159	0710-111-2003-8	209	0710-111-1929-7
160	0710-111-2004-6	210	0710-111-1930-4
161	0710-111-2005-4	211	0710-111-1931-2
162	0710-111-2006-2	212	0710-111-1932-0
163	0710-111-2007-0	OL 12	0710-111-1933-8
164	0710-111-2008-8	OL 13	0710-111-1934-6
165	0710-111-2009-6	213	0710-111-1412-2
166	0710-111-2010-4	214	0710-111-1413-0
167	0710-111-2011-1	215	0710-111-1414-8
168	0710-111-2012-9	216	0710-111-1415-6
169	0710-111-2013-7	217	0710-111-1416-4
170	0710-111-2014-5	218	0710-111-1417-2
171	0710-111-2015-3	219	0710-111-1418-0
172	0710-111-2016-1	220	0710-111-1419-8
173	0710-111-2017-9	221	0710-111-1314-0
174	0710-111-2018-7	222	0710-111-1315-8
175	0710-111-2019-5	223	0710-111-1316-6
176	0710-111-2020-2	224	0710-111-1317-4
177	0710-111-2021-0	225	0710-111-1318-2
178	0710-111-2022-8	226	0710-111-1319-0
179	0710-111-2023-6	227	0710-111-1320-7
180	0710-111-2024-4	228	0710-111-1321-5
OL 11	0710-111-2025-2	229	0710-111-1322-3
181	0710-111-1901-5	230	0710-111-1323-1
182	0710-111-1902-3	231	0710-111-1324-9
183	0710-111-1903-1	232	0710-111-1325-7
184	0710-111-1904-9	233	0710-111-1209-3
185	0710-111-1905-7	234	0710-111-1210-0
186	0710-111-1906-5	235	0710-111-1211-8
187	0710-111-1907-3	236	0710-111-1212-6
188	0710-111-1908-1	237	0710-111-1213-4
189	0710-111-1909-9	238	0710-111-1214-2
190	0710-111-1910-6	239	0710-111-1215-0
191	0710-111-1911-4	240	0710-111-1216-8
192	0710-111-1912-2	241	0710-111-1217-6
193	0710-111-1913-0	242	0710-111-1218-4
194	0710-111-1914-8	243	0710-111-1219-2
195	0710-111-1915-6	244	0710-111-1220-9
196	0710-111-1916-4	245	0710-111-1221-7
197	0710-111-1917-2	246	0710-111-1222-5
198	0710-111-1918-0	247	0710-111-1223-3
199	0710-111-1919-8	248	0710-111-1224-1
200	0710-111-1920-5	249	0710-111-1225-9
201	0710-111-1921-3	250	0710-111-1226-7
202	0710-111-1922-1	251	0710-111-1227-5
203	0710-111-1923-9	252	0710-111-1228-3
204	0710-111-1924-7	253	0710-111-1229-1

OL 14	0710-111-1230-8	303	0710-111-2508-8
OL 15	0710-111-1231-6	304	0710-111-2509-6
254	0710-111-2701-8	305	0710-111-2510-3
255	0710-111-2702-6	306	0710-111-2511-1
256	0710-111-2703-4	307	0710-111-2512-9
257	0710-111-2704-2	308	0710-111-2513-7
258	0710-111-2705-0	309	0710-111-2514-5
259	0710-111-2706-8	310	0710-111-2515-3
260	0710-111-2707-6	OL 17	0710-111-2516-1
261	0710-111-2708-4	311	0710-111-2401-4
262	0710-111-2709-2	319	0710-111-2409-8
263	0710-111-2710-9	320	0710-111-2410-5
264	0710-111-0506-4	321	0710-111-2411-3
265	0710-111-0507-2	322	0710-111-2412-1
266	0710-111-0508-0	323	0710-111-2413-9
267	0710-111-0509-8	324	0710-111-2414-7
268	0710-111-0510-5	325	0710-111-2415-5
269	0710-111-0407-4	326	0710-111-2416-3
270	0710-111-0408-2	327	0710-111-2417-1
271	0710-111-0409-0	328	0710-111-2418-9
272	0710-111-0410-7	329	0710-111-2419-7
273	0710-111-0411-5	OL 18	0710-111-2420-4
274	0710-111-0412-3	330	0710-111-2301-6
275	0710-111-2801-6	331	0710-111-2302-4
276	0710-111-2802-4	332	0710-111-2303-2
277	0710-111-2803-2	333	0710-111-2304-0
278	0710-111-2804-0	334	0710-111-2305-8
279	0710-111-2805-8	335	0710-111-2306-6
280	0710-111-2806-6	336	0710-111-2307-4
281	0710-111-2807-4	337	0710-111-2308-2
282	0710-111-2808-2	338	0710-111-2309-0
283	0710-111-2809-0	339	0710-111-2310-7
284	0710-111-2810-7	340	0710-111-2311-5
285	0710-111-2811-5	341	0710-111-2312-3
286	0710-111-0306-8	342	0710-111-2313-1
287	0710-111-0109-6	343	0710-111-2314-9
288	0710-111-0110-3	344	0710-111-2315-7
289	0710-111-0111-1	345	0710-111-2316-5
290	0710-111-2601-0	346	0710-111-2317-3
291	0710-111-2602-8	OL 19	0710-111-2318-1
292	0710-111-2603-6	OL 20	0710-111-2319-9
293	0710-111-2604-4	347	0710-111-2101-0
294	0710-111-2605-2	348	0710-111-2102-8
295	0710-111-2606-0	349	0710-111-2103-6
296	0710-111-2501-2	350	0710-111-2104-4
297	0710-111-2502-0	351	0710-111-2105-2
298	0710-111-2503-8	352	0710-111-2106-0
299	0710-111-2504-6	353	0710-111-2107-8
300	0710-111-2505-4	354	0710-111-2108-6
301	0710-111-2506-2	355	0710-111-2109-4
302	0710-111-2507-0	356	0710-111-2110-1

357	0710-111-2111-9	405	0710-112-0515-3
358	0710-111-2112-7	406	0710-112-0516-1
359	0710-111-2113-5	407	0710-112-0517-9
360	0710-111-2114-3	408	0710-112-0518-7
361	0710-111-2115-1	409	0710-112-0519-5
362	0710-111-2116-9	OL 23	0710-112-0520-2
363	0710-111-2117-7	410	0710-112-0401-4
364	0710-111-2118-5	411	0710-112-0402-2
365	0710-111-2119-3	412	0710-112-0403-0
366	0710-111-2120-0	413	0710-112-0404-8
367	0710-111-2121-8	414	0710-112-0405-6
OL 21	0710-111-2122-6	415	0710-112-0406-4
368	0710-111-2201-8	416	0710-112-0407-2
369	0710-111-2202-6	417	0710-112-0408-0
370	0710-111-2203-4	418	0710-112-0409-8
371	0710-111-2204-2	419	0710-112-0410-5
372	0710-111-2205-0	420	0710-112-0411-3
373	0710-111-2206-8	421	0710-112-0412-1
374	0710-111-2207-6	422	0710-112-0413-9
375	0710-111-2208-4	423	0710-112-0414-7
376	0710-111-2209-2	424	0710-112-0415-5
377	0710-111-2210-9	425	0710-112-0416-3
378	0710-111-2211-7	426	0710-112-0417-1
379	0710-111-2212-5	427	0710-112-0418-9
380	0710-111-2213-3	428	0710-112-0419-7
381	0710-111-2214-1	429	0710-112-0420-4
382	0710-111-2215-9	430	0710-112-0421-2
383	0710-111-2216-7	431	0710-112-0422-0
384	0710-111-2217-5	432	0710-112-0423-8
385	0710-111-2218-3	433	0710-112-0424-6
386	0710-111-2219-1	434	0710-112-0425-4
387	0710-111-2220-8	OL 24	0710-112-0426-2
388	0710-111-2221-6	435	0710-112-0301-6
389	0710-111-2222-4	OL 25	0710-112-0302-4
390	0710-111-2223-2	436	0710-112-0303-2
OL 22	0710-111-2224-0	OL 26	0710-112-0304-0
OL 16	0710-111-2901-4	437	0710-112-0305-8
391	0710-112-0501-2	438	0710-112-0306-6
392	0710-112-0502-0	OL 27	0710-112-0201-8
393	0710-112-0503-8	439	0710-112-0105-2
394	0710-112-0504-6	440	0710-112-0106-0
395	0710-112-0505-4	441	0710-112-1801-5
396	0710-112-0506-2	442	0710-112-1802-3
397	0710-112-0507-0	443	0710-112-1803-1
398	0710-112-0508-8	444	0710-112-1804-9
399	0710-112-0509-6	445	0710-112-1805-7
400	0710-112-0510-3	446	0710-112-1701-7
401	0710-112-0511-1	447	0710-112-1702-5
402	0710-112-0512-9	448	0710-112-1703-3
403	0710-112-0513-7	449	0710-112-1704-1
404	0710-112-0514-5	450	0710-112-1705-9

451	0710-112-1601-9	500	0710-112-0706-8
452	0710-112-1602-7	501	0710-112-0707-6
453	0710-112-1603-5	502	0710-112-0708-4
454	0710-112-1604-3	503	0710-112-0709-2
455	0710-112-1501-1	504	0710-112-0710-9
456	0710-112-1502-9	505	0710-112-0711-7
457	0710-112-1503-7	506	0710-112-0712-5
458	0710-112-1901-3	507	0710-112-0713-3
459	0710-112-1902-1	508	0710-112-0714-1
460	0710-112-1903-9	509	0710-112-0715-9
461	0710-112-1904-7	510	0710-112-0716-7
462	0710-112-1905-5	511	0710-112-0717-5
463	0710-112-1906-3	512	0710-112-0718-3
464	0710-112-1907-1	513	0710-112-0719-1
OL 28	0710-112-1908-9	514	0710-112-0720-8
465	0710-112-1909-7	515	0710-112-0721-6
466	0710-112-0801-6	516	0710-112-0722-4
467	0710-112-0802-4	517	0710-112-0723-2
468	0710-112-0803-2	518	0710-112-0724-0
469	0710-112-0804-0	OL 30	0710-112-0725-8
470	0710-112-0805-8	519	0710-112-0601-0
471	0710-112-0806-6	520	0710-112-0602-8
472	0710-112-0807-4	521	0710-112-0603-6
473	0710-112-0808-2	522	0710-112-0604-4
474	0710-112-0809-0	523	0710-112-0605-2
475	0710-112-0810-7	524	0710-112-0606-0
476	0710-112-0811-5	525	0710-112-0607-8
477	0710-112-0812-3	526	0710-112-0608-6
478	0710-112-0813-1	527	0710-112-0609-4
479	0710-112-0814-9	528	0710-112-0610-1
480	0710-112-0815-7	529	0710-112-0611-9
481	0710-112-0816-5	530	0710-112-0612-7
482	0710-112-0817-3	531	0710-112-0613-5
483	0710-112-0818-1	532	0710-112-0614-3
484	0710-112-0819-9	OL 31	0710-112-0615-1
485	0710-112-0820-6	533	0710-112-0901-4
486	0710-112-0821-4	534	0710-112-0902-2
487	0710-112-0822-2	535	0710-112-0903-0
488	0710-112-0823-0	536	0710-112-0904-8
489	0710-112-0824-8	537	0710-112-0905-6
490	0710-112-0825-6	538	0710-112-0906-4
491	0710-112-0826-4	539	0710-112-0907-2
492	0710-112-0827-2	540	0710-112-0908-0
493	0710-112-0828-0	OL 10	0710-112-0909-8
494	0710-112-0829-8	541	0710-112-1001-1
OL 29	0710-112-0830-5	542	0710-112-1002-9
495	0710-112-0701-8	543	0710-112-1003-7
496	0710-112-0702-6	544	0710-112-1004-5
497	0710-112-0703-4	545	0710-112-1005-3
498	0710-112-0704-2	546	0710-112-1006-1
499	0710-112-0705-0	547	0710-112-1007-9

548	0710-112-1008-7	599	0710-112-1301-5
549	0710-112-1009-5	600	0710-112-1302-3
550	0710-112-1010-2	601	0710-112-1303-1
551	0710-112-1011-0	602	0710-112-1304-9
552	0710-112-1012-8	603	0710-112-1305-7
553	0710-112-1013-6	604	0710-112-1306-5
554	0710-112-1014-4	605	0710-112-1307-3
555	0710-112-1015-2	606	0710-112-1308-1
556	0710-112-1016-0	607	0710-112-1309-9
557	0710-112-1017-8	608	0710-112-1310-6
558	0710-112-1018-6	609	0710-112-1311-4
559	0710-112-1019-4	610	0710-112-1312-2
560	0710-112-1101-9	611	0710-112-1313-0
561	0710-112-1102-7	612	0710-112-1314-8
562	0710-112-1103-5	613	0710-112-1401-3
563	0710-112-1104-3	614	0710-112-1402-1
564	0710-112-1105-1	615	0710-112-1403-9
565	0710-112-1106-9	616	0710-112-1404-7
566	0710-112-1107-7	617	0710-112-1405-5
567	0710-112-1108-5	618	0710-112-1406-3
568	0710-112-1109-3	619	0710-112-1407-1
569	0710-112-1110-0	620	0710-112-1408-9
570	0710-112-1111-8		
571	0710-112-1112-6		PARCEL 0710-111-0105-4 HAS BEEN CHANGED TO 0710-111-0303-4
572	0710-112-1113-4		
573	0710-112-1114-2		
574	0710-112-1115-0		PARCEL 0710-111-0104-6 HAS BEEN CHANGED TO 0710-111-0304-2
575	0710-112-1116-8		
576	0710-112-1117-6		
577	0710-112-1118-4		PARCEL 0710-111-0103-8 HAS BEEN CHANGED
578	0710-112-1119-2		
579	0710-112-1201-7		
580	0710-112-1202-5		
581	0710-112-1203-3		
582	0710-112-1204-1		
583	0710-112-1205-9		
584	0710-112-1206-7		
585	0710-112-1207-5		
586	0710-112-1208-3		
587	0710-112-1209-1		
588	0710-112-1210-8		
589	0710-112-1211-6		
590	0710-112-1212-4		
591	0710-112-1213-2		
592	0710-112-1214-0		
593	0710-112-1215-8		
594	0710-112-1216-6		
595	0710-112-1217-4		
596	0710-112-1218-2		
597	0710-112-1219-0		
598	0710-112-1220-7		

**FIRST ADDITION TO GRANDVIEW  
COMMONS PARCEL NUMBERS**

**003503**

Lots 621 – 629 were formerly parts of the following parcel numbers.

0710-111-2402-2  
0710-111-2403-0  
0710-111-2404-8  
0710-111-2405-6  
0710-111-2406-4  
0710-111-2407-2  
0710-111-2408-0

**EXHIBIT "B"**

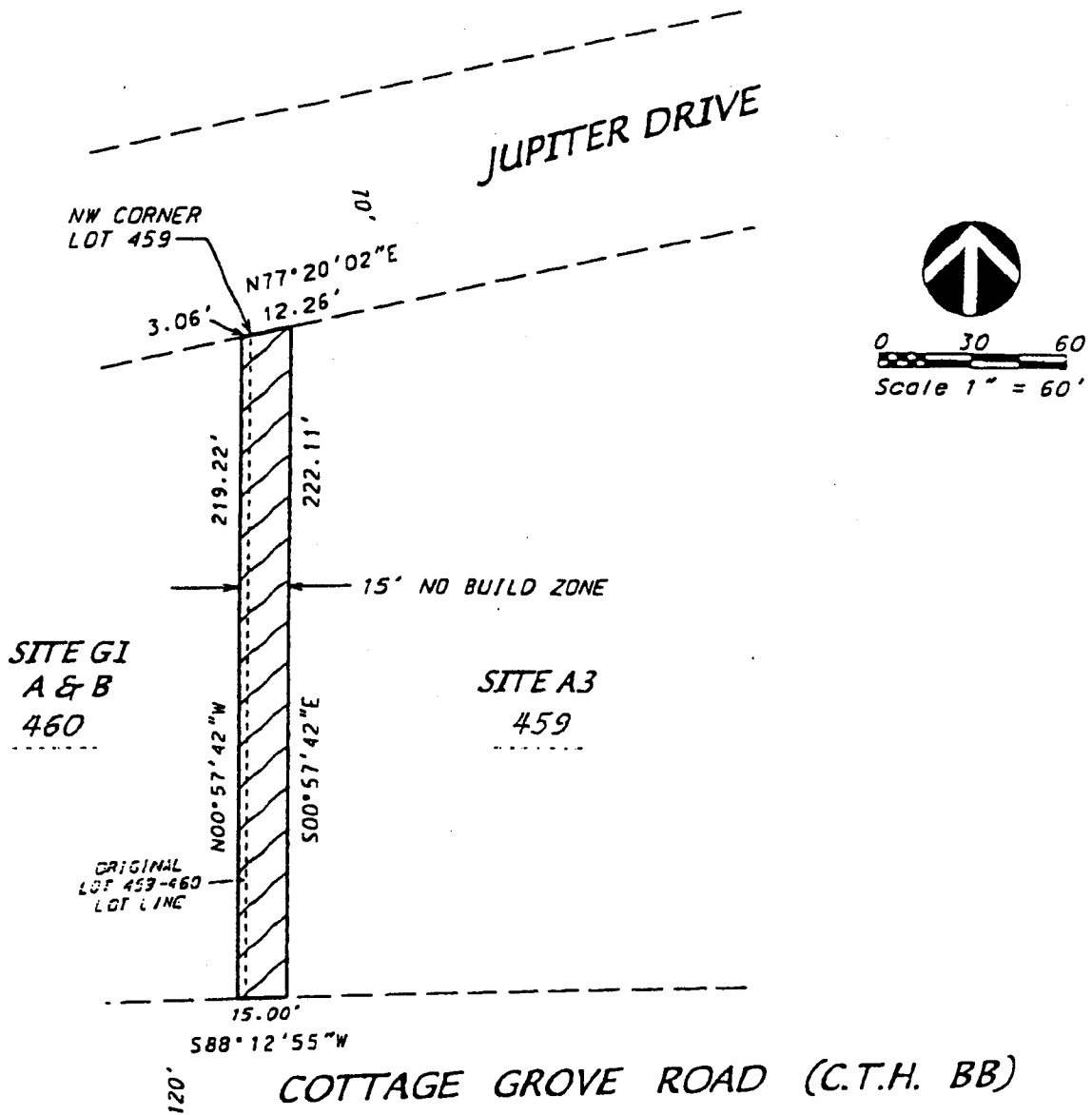
003504

**Legal Description of Commercial Lots**

**Lots 154, 157, 435, - 465 inclusive, 470 – 479 inclusive, Plat of Grandview Commons,  
City of Madison, Dane County, Wisconsin.**

**Please see Exhibit "A" for parcel identification numbers.**

15' No Build Zone



LEGAL DESCRIPTION  
15' NO BUILD ZONE

A 15' No Build Zone located within Lots 459 and 460, Grandview Commons, recorded in Volume 58-005A of plats on pages 19 through 33 as Document No. 3583911, Dane County Registry, located in the SE1/4 of the NW1/4 of Section 11, T7N, R10E, City of Madison, Dane County, Wisconsin, to-wit: Beginning at the northwest corner of said Lot 459; thence  $N77^{\circ}20'02''E$ , 12.26 feet; thence  $S00^{\circ}57'42''E$ , 222.11 feet; thence  $S88^{\circ}12'55''W$ , 15.00 feet; thence  $N00^{\circ}57'42''W$ , 219.22 feet; thence  $N77^{\circ}20'02''E$ , 3.06 feet to the point of beginning.



SECOND AMENDMENT TO DECLARATION OF  
CONDITIONS, COVENANTS AND  
RESTRICTIONS

Document Number

Title of Document

This Second Amendment to that certain Declaration of Conditions, Covenants and Restrictions for Grandview Commons (the "Amendment") is made by DJK Holdings, Inc., f/k/a Great Neighborhoods, Inc., a Wisconsin corporation ("Developer").

WITNESSETH:

WHEREAS, Developer is the owner of the real property described in Exhibit "A", attached hereto and incorporated herein by reference, which Developer has subdivided into a neighborhood known as Grandview Commons (the "Development"); and

WHEREAS, in connection with the Development, Developer recorded a certain Declaration of Conditions, Covenants and Restrictions for Grandview Commons, dated December 19, 2002, recorded December 19, 2002, in the office of the Dane County, Wisconsin Register of Deeds, as Document No. 3615506 (the "Declaration"); and

WHEREAS, Developer recorded a First Amendment to Declaration of Conditions, Covenants and Restrictions, dated March 19, 2003, recorded March 27, 2003, in the office of the Dane County, Wisconsin Register of Deeds, as Document No. 3678368 (the "First Amendment"); and

WHEREAS, Developer wishes to further amend the Declaration in accordance with the terms, covenants and conditions of this Amendment.

NOW, THEREFORE, Developer does hereby amend the Declaration in the following manner:

1) The real property described in Exhibit "B", attached hereto and incorporated herein by reference (the "Commercial Lots"), consists of those lots in the Development which are intended for commercial/office/retail or multi-family development. Paragraph (4) of the First Amendment established Assessment Units for the variety of uses which lots in the Development will be put to, including the uses of the Commercial Lots. Notwithstanding anything set forth in the First Amendment or in the Declaration, after such time as the Developer turns over control of the Association to the Members pursuant to the Declaration no amendment to the Declaration may be made affecting the Commercial Lots unless the affirmative vote of 75% of the Owners of the Commercial Lots is obtained with respect to said amendment.

2) Capitalized Terms. Capitalized terms which are not otherwise defined herein shall be as defined in the Declaration or the First Amendment, as the case may be.

DANE COUNTY  
REGISTER OF DEEDS

DOCUMENT #  
3755234

07/18/2003 02:59:38PM

Trans. Fee:  
Exempt #:

Rec. Fee: 31.00  
Pages: 11

005111

Record this document with the Register of Deeds

Name and Return Address:

Attorney Gregory J. Paradise  
Mohs, MacDonald, Widder & Paradise  
20 North Carroll Street  
Madison, WI 53703

See Exhibits  
(Parcel Identification Number)

11/31


005112

3) Reservation of Rights. Developer hereby reserves the right, at any time in the future, while Developer is in control of the Association, to create a separate association for the Commercial Lots which association shall or shall not be affiliated with the Association, as Developer may determine in the sole exercise of Developer's discretion. In the event Developer creates a separate association for the Commercial Lots, all owners of Commercial Lots must belong to said association. Owners of Commercial Lots who have acquired their lots prior to the creation of such association and their mortgagees shall join in any document creating said association, the terms, covenants and conditions of which shall be subject to the approval of said owners and their mortgagees, which approval shall not be unreasonably withheld or delayed. Said association may include all or a portion of Commercial Lots at the discretion of the Developer. Nothing herein shall be construed as preventing Developer from adding additional lots to the definition of Commercial Lots without the consent of any other Owner so long as Developer is in control of the Association.

4) Miscellaneous. Except as amended herein, all terms, covenants and conditions of the Declaration and the First Amendment shall remain unchanged.

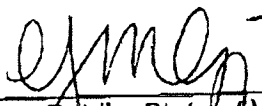

Dated as of the 31<sup>st</sup> day of May, 2003.

DJK HOLDINGS, INC., f/k/a Great Neighborhoods,

Inc.  
 By:   
 David P. Simon, President

STATE OF WISCONSIN )  
 )ss>  
 COUNTY OF DANE )

Personally came before me this 26 day of June, 2003, the above named David P. Simon, to me known to be the person who executed the foregoing instrument and acknowledged the same in the capacity and for the purposes therein intended.

  
 Notary Public, State of Wisconsin  
 My Commission expires: 5/22/05  


THIS DOCUMENT DRAFTED BY:  
 Attorney Gregory J. Paradise  
 MOHS, MACDONALD, WIDDER & PARADISE  
 20 North Carroll Street  
 Madison, WI 53703

**EXHIBIT "A"****005113****Description of Property****Parcel 1:**

Lots 1 – 311, inclusive, Lots 319 – 620, inclusive, Outlots 1 – 31, inclusive, all in the Plat of Grandview Commons, Dane County, Wisconsin.

**Parcel 2:**

Lots: 621 – 629, inclusive, First Addition to Grandview Commons, Dane County, Wisconsin.

**GRANDVIEW COMMONS  
PARCEL NUMBERS**

LOT NUMBER	PARCEL NUMBER:		
		30	0710-024-1105-8
		31	0710-024-1106-6
1	0710-024-0306-3	32	0710-024-1107-4
2	0710-024-0305-5	33	0710-024-1201-4
3	0710-024-0304-7	34	0710-024-1202-2
4	0710-024-0303-9	35	0710-024-1203-0
5	0710-024-0302-1	36	0710-024-1204-8
6	0710-024-0301-3	37	0710-024-1301-2
7	0710-024-0401-1	38	0710-024-1302-0
8	0710-024-0402-9	39	0710-024-1303-8
9	0710-024-0403-7	40	0710-024-1304-6
10	0710-024-0404-5	41	0710-024-0901-1
11	0710-024-0405-3	42	0710-024-0902-9
OL 1	0710-024-0406-1	43	0710-024-0903-7
12	0710-024-0407-9	44	0710-024-0904-5
13	0710-024-0408-7	45	0710-024-0905-3
14	0710-024-0409-5	46	0710-024-0906-1
15	0710-024-0410-2	47	0710-024-0907-9
16	0710-024-0411-0	48	0710-024-0908-7
17	0710-024-0412-8	49	0710-024-0909-5
18	0710-024-0413-6	50	0710-024-0910-2
19	0710-024-1001-8	51	0710-024-0911-0
20	0710-024-1002-6	52	0710-024-0912-8
21	0710-024-1003-4	53	0710-024-0913-6
22	0710-024-1004-2	54	0710-024-0914-4
23	0710-024-1005-0	55	0710-024-0915-2
24	0710-024-1006-8	56	0710-024-0916-0
25	0710-024-1007-6	OL 2	0710-024-0917-8
26	0710-024-1101-6	57	0710-024-1401-0
27	0710-024-1102-4	58	0710-024-1402-8
28	0710-024-1103-2	59	0710-024-1403-6
29	0710-024-1104-0	60	0710-024-1404-4

005114

61	0710-024-1405-2	107	0710-024-1511-7
62	0710-024-0801-3	108	0710-111-1609-5
63	0710-024-0802-1	109	0710-111-1610-2
64	0710-024-0803-9	110	0710-111-1611-0
65	0710-024-0804-7	111	0710-111-1612-8
66	0710-024-0805-5	112	0710-024-0601-7
67	0710-024-0806-3	113	0710-024-0602-5
68	0710-024-0807-1	114	0710-024-0603-3
69	0710-024-0808-9	115	0710-024-0604-1
70	0710-024-0809-7	116	0710-024-0605-9
71	0710-024-0810-4	117	0710-024-0606-7
72	0710-024-0811-2	118	0710-024-0607-5
73	0710-024-0812-0	119	0710-024-0608-3
74	0710-024-0813-8	120	0710-024-0609-1
75	0710-024-0814-6	121	0710-024-0610-8
76	0710-024-0815-4	122	0710-024-0611-6
77	0710-024-0816-2	123	0710-024-0612-4
78	0710-024-0817-0	124	0710-024-0613-2
79	0710-024-0818-8	125	0710-024-0614-0
OL 3	0710-024-0819-6	126	0710-024-0615-8
OL 4	0710-024-0501-9	127	0710-024-0616-6
OL 5	0710-024-0502-7	128	0710-024-0617-4
80	0710-024-0503-5	129	0710-024-0618-2
81	0710-024-0504-3	130	0710-024-0619-0
82	0710-024-0505-1	131	0710-024-0620-7
83	0710-024-0506-9	132	0710-024-0621-5
84	0710-024-0507-7	133	0710-024-0622-3
85	0710-024-0508-5	OL 8	0710-024-0623-1
86	0710-024-0519-2	134	0710-024-0701-5
87	0710-024-0518-4	135	0710-024-0702-3
88	0710-024-0517-6	136	0710-024-0703-1
89	0710-024-0516-8	137	0710-024-0704-9
90	0710-024-0515-0	138	0710-024-0705-7
91	0710-024-0514-2	139	0710-024-0706-5
92	0710-024-0513-4	140	0710-024-0707-3
93	0710-024-0512-6	141	0710-024-0708-1
94	0710-024-0511-8	142	0710-024-0709-9
95	0710-024-0510-0	143	0710-024-0710-6
96	0710-024-0509-3	144	0710-024-0711-4
OL 6	0710-024-0520-9	145	0710-024-0712-2
OL 7	0710-024-0521-7	146	0710-024-0713-0
97	0710-024-1501-8	147	0710-024-0714-8
98	0710-024-1502-6	148	0710-024-0715-6
99	0710-024-1503-4	149	0710-024-0716-4
100	0710-024-1504-2	150	0710-024-0717-2
101	0710-024-1505-0	151	0710-024-0718-0
102	0710-024-1506-8	152	0710-024-0719-8
103	0710-024-1507-6	153	0710-024-0720-5
104	0710-024-1508-4	154	0710-024-0721-3
105	0710-024-1509-2	OL 9	0710-024-0722-1
106	0710-024-1510-9	155	0710-024-1601-6

005115

156	0710-024-1602-4	206	0710-111-1926-3
157	0710-111-2001-2	207	0710-111-1927-1
158	0710-111-2002-0	208	0710-111-1928-9
159	0710-111-2003-8	209	0710-111-1929-7
160	0710-111-2004-6	210	0710-111-1930-4
161	0710-111-2005-4	211	0710-111-1931-2
162	0710-111-2006-2	212	0710-111-1932-0
163	0710-111-2007-0	OL 12	0710-111-1933-8
164	0710-111-2008-8	OL 13	0710-111-1934-6
165	0710-111-2009-6	213	0710-111-1412-2
166	0710-111-2010-4	214	0710-111-1413-0
167	0710-111-2011-1	215	0710-111-1414-8
168	0710-111-2012-9	216	0710-111-1415-6
169	0710-111-2013-7	217	0710-111-1416-4
170	0710-111-2014-5	218	0710-111-1417-2
171	0710-111-2015-3	219	0710-111-1418-0
172	0710-111-2016-1	220	0710-111-1419-8
173	0710-111-2017-9	221	0710-111-1314-0
174	0710-111-2018-7	222	0710-111-1315-8
175	0710-111-2019-5	223	0710-111-1316-6
176	0710-111-2020-2	224	0710-111-1317-4
177	0710-111-2021-0	225	0710-111-1318-2
178	0710-111-2022-8	226	0710-111-1319-0
179	0710-111-2023-6	227	0710-111-1320-7
180	0710-111-2024-4	228	0710-111-1321-5
OL 11	0710-111-2025-2	229	0710-111-1322-3
181	0710-111-1901-5	230	0710-111-1323-1
182	0710-111-1902-3	231	0710-111-1324-9
183	0710-111-1903-1	232	0710-111-1325-7
184	0710-111-1904-9	233	0710-111-1209-3
185	0710-111-1905-7	234	0710-111-1210-0
186	0710-111-1906-5	235	0710-111-1211-8
187	0710-111-1907-3	236	0710-111-1212-6
188	0710-111-1908-1	237	0710-111-1213-4
189	0710-111-1909-9	238	0710-111-1214-2
190	0710-111-1910-6	239	0710-111-1215-0
191	0710-111-1911-4	240	0710-111-1216-8
192	0710-111-1912-2	241	0710-111-1217-6
193	0710-111-1913-0	242	0710-111-1218-4
194	0710-111-1914-8	243	0710-111-1219-2
195	0710-111-1915-6	244	0710-111-1220-9
196	0710-111-1916-4	245	0710-111-1221-7
197	0710-111-1917-2	246	0710-111-1222-5
198	0710-111-1918-0	247	0710-111-1223-3
199	0710-111-1919-8	248	0710-111-1224-1
200	0710-111-1920-5	249	0710-111-1225-9
201	0710-111-1921-3	250	0710-111-1226-7
202	0710-111-1922-1	251	0710-111-1227-5
203	0710-111-1923-9	252	0710-111-1228-3
204	0710-111-1924-7	253	0710-111-1229-1
205	0710-111-1925-5	OL 14	0710-111-1230-8

005116

OL 15	0710-111-1231-6	304	0710-111-2509-6
254	0710-111-2701-8	305	0710-111-2510-3
255	0710-111-2702-6	306	0710-111-2511-1
256	0710-111-2703-4	307	0710-111-2512-9
257	0710-111-2704-2	308	0710-111-2513-7
258	0710-111-2705-0	309	0710-111-2514-5
259	0710-111-2706-8	310	0710-111-2515-3
260	0710-111-2707-6	OL 17	0710-111-2516-1
261	0710-111-2708-4	311	0710-111-2401-4
262	0710-111-2709-2	319	0710-111-2409-8
263	0710-111-2710-9	320	0710-111-2410-5
264	0710-111-0506-4	321	0710-111-2411-3
265	0710-111-0507-2	322	0710-111-2412-1
266	0710-111-0508-0	323	0710-111-2413-9
267	0710-111-0509-8	324	0710-111-2414-7
268	0710-111-0510-5	325	0710-111-2415-5
269	0710-111-0407-4	326	0710-111-2416-3
270	0710-111-0408-2	327	0710-111-2417-1
271	0710-111-0409-0	328	0710-111-2418-9
272	0710-111-0410-7	329	0710-111-2419-7
273	0710-111-0411-5	OL 18	0710-111-2420-4
274	0710-111-0412-3	330	0710-111-2301-6
275	0710-111-2801-6	331	0710-111-2302-4
276	0710-111-2802-4	332	0710-111-2303-2
277	0710-111-2803-2	333	0710-111-2304-0
278	0710-111-2804-0	334	0710-111-2305-8
279	0710-111-2805-8	335	0710-111-2306-6
280	0710-111-2806-6	336	0710-111-2307-4
281	0710-111-2807-4	337	0710-111-2308-2
282	0710-111-2808-2	338	0710-111-2309-0
283	0710-111-2809-0	339	0710-111-2310-7
284	0710-111-2810-7	340	0710-111-2311-5
285	0710-111-2811-5	341	0710-111-2312-3
286	0710-111-0306-8	342	0710-111-2313-1
287	0710-111-0109-6	343	0710-111-2314-9
288	0710-111-0110-3	344	0710-111-2315-7
289	0710-111-0111-1	345	0710-111-2316-5
290	0710-111-2601-0	346	0710-111-2317-3
291	0710-111-2602-8	OL 19	0710-111-2318-1
292	0710-111-2603-6	OL 20	0710-111-2319-9
293	0710-111-2604-4	347	0710-111-2101-0
294	0710-111-2605-2	348	0710-111-2102-8
295	0710-111-2606-0	349	0710-111-2103-6
296	0710-111-2501-2	350	0710-111-2104-4
297	0710-111-2502-0	351	0710-111-2105-2
298	0710-111-2503-8	352	0710-111-2106-0
299	0710-111-2504-6	353	0710-111-2107-8
300	0710-111-2505-4	354	0710-111-2108-6
301	0710-111-2506-2	355	0710-111-2109-4
302	0710-111-2507-0	356	0710-111-2110-1
303	0710-111-2508-8	357	0710-111-2111-9

005117

358	0710-111-2112-7	406	0710-112-0516-1
359	0710-111-2113-5	407	0710-112-0517-9
360	0710-111-2114-3	408	0710-112-0518-7
361	0710-111-2115-1	409	0710-112-0519-5
362	0710-111-2116-9	OL 23	0710-112-0520-2
363	0710-111-2117-7	410	0710-112-0401-4
364	0710-111-2118-5	411	0710-112-0402-2
365	0710-111-2119-3	412	0710-112-0403-0
366	0710-111-2120-0	413	0710-112-0404-8
367	0710-111-2121-8	414	0710-112-0405-6
OL 21	0710-111-2122-6	415	0710-112-0406-4
368	0710-111-2201-8	416	0710-112-0407-2
369	0710-111-2202-6	417	0710-112-0408-0
370	0710-111-2203-4	418	0710-112-0409-8
371	0710-111-2204-2	419	0710-112-0410-5
372	0710-111-2205-0	420	0710-112-0411-3
373	0710-111-2206-8	421	0710-112-0412-1
374	0710-111-2207-6	422	0710-112-0413-9
375	0710-111-2208-4	423	0710-112-0414-7
376	0710-111-2209-2	424	0710-112-0415-5
377	0710-111-2210-9	425	0710-112-0416-3
378	0710-111-2211-7	426	0710-112-0417-1
379	0710-111-2212-5	427	0710-112-0418-9
380	0710-111-2213-3	428	0710-112-0419-7
381	0710-111-2214-1	429	0710-112-0420-4
382	0710-111-2215-9	430	0710-112-0421-2
383	0710-111-2216-7	431	0710-112-0422-0
384	0710-111-2217-5	432	0710-112-0423-8
385	0710-111-2218-3	433	0710-112-0424-6
386	0710-111-2219-1	434	0710-112-0425-4
387	0710-111-2220-8	OL 24	0710-112-0426-2
388	0710-111-2221-6	435	0710-112-0301-6
389	0710-111-2222-4	OL 25	0710-112-0302-4
390	0710-111-2223-2	436	0710-112-0303-2
OL 22	0710-111-2224-0	OL 26	0710-112-0304-0
OL 16	0710-111-2901-4	437	0710-112-0305-8
391	0710-112-0501-2	438	0710-112-0306-6
392	0710-112-0502-0	OL 27	0710-112-0201-8
393	0710-112-0503-8	439	0710-112-0105-2
394	0710-112-0504-6	440	0710-112-0106-0
395	0710-112-0505-4	441	0710-112-1801-5
396	0710-112-0506-2	442	0710-112-1802-3
397	0710-112-0507-0	443	0710-112-1803-1
398	0710-112-0508-8	444	0710-112-1804-9
399	0710-112-0509-6	445	0710-112-1805-7
400	0710-112-0510-3	446	0710-112-1701-7
401	0710-112-0511-1	447	0710-112-1702-5
402	0710-112-0512-9	448	0710-112-1703-3
403	0710-112-0513-7	449	0710-112-1704-1
404	0710-112-0514-5	450	0710-112-1705-9
405	0710-112-0515-3	451	0710-112-1601-9

005118

452	0710-112-1602-7	501	0710-112-0707-6
453	0710-112-1603-5	502	0710-112-0708-4
454	0710-112-1604-3	503	0710-112-0709-2
455	0710-112-1501-1	504	0710-112-0710-9
456	0710-112-1502-9	505	0710-112-0711-7
457	0710-112-1503-7	506	0710-112-0712-5
458	0710-112-1901-3	507	0710-112-0713-3
459	0710-112-1902-1	508	0710-112-0714-1
460	0710-112-1903-9	509	0710-112-0715-9
461	0710-112-1904-7	510	0710-112-0716-7
462	0710-112-1905-5	511	0710-112-0717-5
463	0710-112-1906-3	512	0710-112-0718-3
464	0710-112-1907-1	513	0710-112-0719-1
OL 28	0710-112-1908-9	514	0710-112-0720-8
465	0710-112-1909-7	515	0710-112-0721-6
466	0710-112-0801-6	516	0710-112-0722-4
467	0710-112-0802-4	517	0710-112-0723-2
468	0710-112-0803-2	518	0710-112-0724-0
469	0710-112-0804-0	OL 30	0710-112-0725-8
470	0710-112-0805-8	519	0710-112-0601-0
471	0710-112-0806-6	520	0710-112-0602-8
472	0710-112-0807-4	521	0710-112-0603-6
473	0710-112-0808-2	522	0710-112-0604-4
474	0710-112-0809-0	523	0710-112-0605-2
475	0710-112-0810-7	524	0710-112-0606-0
476	0710-112-0811-5	525	0710-112-0607-8
477	0710-112-0812-3	526	0710-112-0608-6
478	0710-112-0813-1	527	0710-112-0609-4
479	0710-112-0814-9	528	0710-112-0610-1
480	0710-112-0815-7	529	0710-112-0611-9
481	0710-112-0816-5	530	0710-112-0612-7
482	0710-112-0817-3	531	0710-112-0613-5
483	0710-112-0818-1	532	0710-112-0614-3
484	0710-112-0819-9	OL 31	0710-112-0615-1
485	0710-112-0820-6	533	0710-112-0901-4
486	0710-112-0821-4	534	0710-112-0902-2
487	0710-112-0822-2	535	0710-112-0903-0
488	0710-112-0823-0	536	0710-112-0904-8
489	0710-112-0824-8	537	0710-112-0905-6
490	0710-112-0825-6	538	0710-112-0906-4
491	0710-112-0826-4	539	0710-112-0907-2
492	0710-112-0827-2	540	0710-112-0908-0
493	0710-112-0828-0	OL 10	0710-112-0909-8
494	0710-112-0829-8	541	0710-112-1001-1
OL 29	0710-112-0830-5	542	0710-112-1002-9
495	0710-112-0701-8	543	0710-112-1003-7
496	0710-112-0702-6	544	0710-112-1004-5
497	0710-112-0703-4	545	0710-112-1005-3
498	0710-112-0704-2	546	0710-112-1006-1
499	0710-112-0705-0	547	0710-112-1007-9
500	0710-112-0706-8	548	0710-112-1008-7



005119

549	0710-112-1009-5	600	0710-112-1302-3
550	0710-112-1010-2	601	0710-112-1303-1
551	0710-112-1011-0	602	0710-112-1304-9
552	0710-112-1012-8	603	0710-112-1305-7
553	0710-112-1013-6	604	0710-112-1306-5
554	0710-112-1014-4	605	0710-112-1307-3
555	0710-112-1015-2	606	0710-112-1308-1
556	0710-112-1016-0	607	0710-112-1309-9
557	0710-112-1017-8	608	0710-112-1310-6
558	0710-112-1018-6	609	0710-112-1311-4
559	0710-112-1019-4	610	0710-112-1312-2
560	0710-112-1101-9	611	0710-112-1313-0
561	0710-112-1102-7	612	0710-112-1314-8
562	0710-112-1103-5	613	0710-112-1401-3
563	0710-112-1104-3	614	0710-112-1402-1
564	0710-112-1105-1	615	0710-112-1403-9
565	0710-112-1106-9	616	0710-112-1404-7
566	0710-112-1107-7	617	0710-112-1405-5
567	0710-112-1108-5	618	0710-112-1406-3
568	0710-112-1109-3	619	0710-112-1407-1
569	0710-112-1110-0	620	0710-112-1408-9
570	0710-112-1111-8		
571	0710-112-1112-6		PARCEL 0710-111-0105-4 HAS BEEN CHANGED TO 0710-111-0303-4
572	0710-112-1113-4		
573	0710-112-1114-2		
574	0710-112-1115-0		PARCEL 0710-111-0104-6 HAS BEEN CHANGED TO 0710-111-0304-2
575	0710-112-1116-8		
576	0710-112-1117-6		
577	0710-112-1118-4		
578	0710-112-1119-2		PARCEL 0710-111-0103-8 HAS BEEN CHANGED
579	0710-112-1201-7		
580	0710-112-1202-5		
581	0710-112-1203-3		
582	0710-112-1204-1		
583	0710-112-1205-9		
584	0710-112-1206-7		
585	0710-112-1207-5		
586	0710-112-1208-3		
587	0710-112-1209-1		
588	0710-112-1210-8		
589	0710-112-1211-6		
590	0710-112-1212-4		
591	0710-112-1213-2		
592	0710-112-1214-0		
593	0710-112-1215-8		
594	0710-112-1216-6		
595	0710-112-1217-4		
596	0710-112-1218-2		
597	0710-112-1219-0		
598	0710-112-1220-7		
599	0710-112-1301-5		

**FIRST ADDITION TO GRANDVIEW  
COMMONS PARCEL NUMBERS**

005120

Lots 621 -- 629 were formerly parts of the following parcel numbers.

0710-111-2402-2  
0710-111-2403-0  
0710-111-2404-8  
0710-111-2405-6  
0710-111-2406-4  
0710-111-2407-2  
0710-111-2408-0

EXHIBIT "B"

005121

Description of Commercial Lots

Lots 154, 157, 435, - 465 inclusive, 470 - 479 inclusive, Plat of Grandview Commons,  
City of Madison, Dane County, Wisconsin.

Please see Exhibit "A" for parcel identification numbers.

GRANDVIEW COMMONS  
FIRST AMENDMENT TO DECLARATION  
OF CONDITIONS, COVENANTS AND  
RESTRICTIONS

DANE COUNTY  
REGISTER OF DEEDS

DOCUMENT #  
3678368

03/27/2003 01:44:12PM

Trans. Fee:  
Exempt #:

Rec. Fee: 43.00  
Pages: 17

001238

Record this document with the Register of Deeds

Name and Return Address:

Attorney Gregory J. Paradise  
Mohs, MacDonald, Widder & Paradise  
20 North Carroll Street  
Madison, Wisconsin 53703

(Parcel Identification Number)

Document Number

Title of Document

This First Amendment to that certain Declaration of Conditions, Covenants and Restrictions for Grandview Commons (the "Amendment") is made by Great Neighborhoods, Inc., a Wisconsin Corporation ("Developer").

WITNESSETH:

**WHEREAS**, Developer is the owner of the real property described in Exhibit "A," attached hereto and incorporated herein by reference, which Developer has subdivided into a neighborhood to be known as Grandview Commons (the "Development"); and

**WHEREAS**, in connection with the Development, Developer recorded a certain Declaration of Conditions, Covenants and Restrictions for Grandview Commons, dated December 19, 2002, recorded December 19, 2002, in the office of the Dane County, Wisconsin Register of Deeds, as Document No. 3615505 (the "Declaration"); and

**WHEREAS**, Developer wishes to amend the Declaration in accordance with the terms, covenants and conditions of this Amendment.

**NOW, THEREFORE**, Developer does hereby amend the Declaration in the following manner:

1) **Defined Terms.** Capitalized terms which are not defined in this Amendment shall be defined as set forth in the Declaration.

2) **Pool and Community Center.** The term Common Property as defined in Section (A-1)(B) of the Declaration shall be amended to include the Community Center as that term is defined herein, if the Community Center is constructed by Developer. Developer may, but is not legally obligated to, construct a community center building with an outdoor pool (the "Community Center"), as a common amenity, available for use by all residents of the Development. The Community Center will be designed by Developer as Developer shall solely determine, and will be constructed at Developer's sole cost and expense, but the maintenance, repair, replacement, operation, use and capital improvement costs ("Future Maintenance") of the Community Center subsequent to initial design and construction shall be a common expense to be paid for by the Owners as part of the maintenance of Common

Property described in Section (A) of the Declaration. The Association shall have the discretion to determine how assessments for Future Maintenance shall be made against the Owners including whether or not such assessments are mandatory, are based on use or other criteria. Until such time as Developer turns over the control of the Association to Owners, it is Developer's intent to assess the cost of Future Maintenance of the Community Center as part of the minimum annual assessments to be paid by Owners pursuant to Section (A) of the Declaration.

3) **Carriage Lanes.** Certain Lots in the Development border private carriage lanes which may or may not be accepted by the City of Madison as public alleys. The private carriage lanes shall be deemed a part of the Common Property which the Association is obligated to maintain under Section (A) of the Declaration, the cost of which maintenance of said Common Property shall be an assessment against all of the Property in the subdivision in accordance with the Declaration, for so long as such maintenance is necessary or required. The carriage lanes in Phase 1 of the Development have been accepted by the City of Madison as public alleys.

4) **Responsibility for Assessments During Development Stage.** At the present time, the Declaration is applicable to the Lots located in Phase I of the Development, as that term is defined in the Declaration. Association assessments for those expenses which the Association is permitted to assess to Members under the Declaration shall be paid by all Lots located in Phase I commencing on January 1, 2004, whether such Lots are owned by Developer or owned by persons or entities other than Developer. For the year 2003, Developer shall be responsible for all Association expenses. Developer shall turn over to the Association at the time control is turned over to the Members any surplus received by the Association of income over expenses. The following table describes the number of assessment units (an "**Assessment Unit**"), which are assigned to various Lots in the Development based upon their intended use at the present time. The number of Assessment Units for a particular Lot will be divided by the total number of Assessment Units in the Development to arrive at a particular Lot's percentage share of assessments for common area maintenance and other expenses, which the Association is permitted to assess to members under the Declaration. The Developer shall be responsible for payment of assessments attributable to all Lots owned by Developer, whether in a phase of the Development that has been developed, is currently being developed, or will be developed in the future. For the purposes of the following table, a single family residence shall be deemed a Dwelling Unit. With respect to multi-family residential apartments, duplex homes and townhouses, each apartment, duplex unit or townhouse unit, shall be considered a Dwelling Unit. By way of example and not limitation, if a townhouse has six separate apartments, each such apartment shall be considered a Dwelling Unit and each such apartment shall be assigned one Assignment Unit. With respect to condominiums, each individual condominium unit shall be considered a Dwelling Unit.

<u>Use</u>	<u>Number of Assessment Units</u>
A) Single Family:	One (1) per Dwelling Unit.
B) Multi-Family Residential Apartments:	Seventy-five/100ths (.75) per Dwelling Unit.
C) Multi-Family Condominiums:	Seventy-five/100ths (.75) per Dwelling Unit.
D) Multi-Family Duplex Homes:	One (1) per Dwelling Unit.
E) Multi-Family Townhouses Homes:	One (1) per Dwelling Unit.
F) Commercial/Office/Retail Development:	Fifty/100ths (.50) per 1,000 square feet of useable space.

Should any of the foregoing uses change such that the Assessment Units attributable to a Lot shall also change, then the percentage share of each Lot shall be recalculated based on the then current number of Assessment Units in the Development, which recalculation shall be effective on January 1 of the first calendar year following the date on which the change in use requiring recalculation has taken place. It is the intention of the Developer that Assessment Units be uniform, and that assessments be adjusted by the number of Assessment Units attributable to a particular Lot on the basis of its Use. The terms of this paragraph (4) shall be applicable to future phases whether Developer's intention to so do is or is not stated in any future amendment to the Declaration.

#### 5) Disclosures.

A) The Development is in part located within an area subject to elevated ambient highway noise levels on account of the proximity of the Development to adjoining highways and streets.

B) Notice is hereby given that as of the date hereof, there is an active quarry operation on certain lands in close proximity to the Development.

C) Lot 310 of the Development may be replatted, subdivided or otherwise reconfigured, in such a manner as Developer shall determine in the sole exercise of Developer's discretion.

D) Nothing in the Declaration or this Amendment shall be construed as prohibiting Developer from subdividing any Lot or Lots in the Development, so as to create additional Lots. All such additional Lots shall be subject to the terms, covenants and conditions of the Declaration as amended from time to time. All such additional Lots shall be assigned a Use under paragraph (4), above, and shall be subject to assessment in accordance with the terms of such paragraph and the Declaration.

E) With respect to any Lot in the Development which borders a public or private alley, there shall be no public trash, leaf or recycled material pick-up service in said alley, but instead, there will be one or more trash pick-up collection points designated by the Developer to be used by Owners of Lots bordering the alley in question. Trash pick-up may be initially provided by the Association and charged as an expense of the Association, but such arrangement may be changed to provide for public or some other method of trash pick-up at a future time as the Developer or the Association shall determine.

6) **Use Easements.** This paragraph (6) amends and restates in its entirety, Section E-2 of the Declaration. This paragraph relates to those Lots described in Exhibit "B", attached hereto and incorporated herein by reference, referred to in the Declaration and herein as the "Affected Lots".

A) The sideyard of an Affected Lot which is subject to the easement herein created ("Servient Lot"), shall be measured from the common lot line between the Servient Lot and the Dominant Lot, as described in Exhibit "B", to the face of the building to be constructed on the Servient Lot, and the face of such building extended in a straight line from the front and rear corners of the building face to the front and rear property lines. In any case where a front or rear property line of the Servient Lot extends beyond the corresponding front or rear property line of the Dominant Lot (see, for example, the real property lines of Lots 392 and 393) the easement shall terminate at a point drawn perpendicular to the front or rear boundary line of the Dominant Lot, as the case may be, extended to the line described in the immediately preceding sentence.

B) Each Owner of a Dominant Lot that is subject to the terms of this paragraph shall have a perpetual, non-exclusive easement for the use of the sideyard located on the Servient Lot. The Owner of the Dominant Lot shall be responsible for maintenance of that area of the Servient Lot subject to this easement. Maintenance shall include seasonal lawn and landscape care, the repair and replacement of any fences located within the easement and such other normal and customary care and maintenance that a prudent homeowner would exercise were that area of the Servient Lot subject to the easement owned by the Owner of the Dominant Lot. The Owner of a Lot which is subject to this easement (the "Servient Lot Owner") shall have access to the easement area at such limited times as may be necessary for maintenance, repair and replacement of the building to be located on the Servient Lot. The Servient Lot Owner may not use the easement area for landscaping, lawn, garden, storage or any other use whatsoever, but only for the necessary maintenance, repair and replacement of the building located on the Servient Lot, and for only such time as the same is required to take place. Each of the Owners of the Servient and Dominant Lots, which are subject to this easement shall be responsible for payment of real estate taxes and assessments for their respective Lots and shall maintain public liability insurance on their Lots at all times.

C) The easement created herein shall be perpetual, non-exclusive and shall be deemed to run with the land. The easement shall be binding upon the Owners of the Servient and Dominant Lots in question, and their respective heirs, successors and assigns. No Owner whose Lot is subject to the terms, covenants and conditions of the easement created by this paragraph shall take any action which would impede the use and enjoyment of the adjoining Lot, or of the easement created herein.

D) This easement may be made applicable to Lots in future phases of the Development by specific reference to this section of this Amendment and by updating Exhibit "B" to include the Lots to which this easement is to be made applicable.

7) **Utility Easements.**

A) Owners of Lots subject to and benefited by the Use Easements created in the Declaration and amended herein should note that one or more public or private utility easements (a "Utility Easement") including but not limited to the easement created in paragraph (7)(B), below, may be granted by the Developer in the sideyards of Dominant Lots

and Servient Lots. In such event, the Utility Easements, whether created before or after the date of this or any subsequent Amendment to the Declaration, whether concerning the Lots described in Exhibit "B" or Lots within any future Phase of the Development, shall be binding upon all Owners of Dominant and Servient Lots, and all rights and responsibilities herein described shall be subject to the rights granted the beneficiary of the Utility Easement whether such Utility Easement is recorded prior or subsequent to this or any future Amendment.

B) Developer does hereby impose upon, over, across and through the sideyards of the Affected Lots a utility easement for the benefit of Madison Gas & Electric Company, Ameritech/SBC and Charter Communications (collectively the "Utility") for the purpose of permitting said Utility to install, repair, replace and reconstruct such utility installations for gas and electrical service (the "Installations") as said Utility may construct in the sideyards described herein both currently and from time-to-time hereafter solely for the benefit of the Dominant and Servient Lots on which the Installations are constructed. All such Installations constructed by the Utility shall be constructed underground. No Owner of a Servient Lot or a Dominant Lot shall take any action which adversely affects or interferes with the rights granted to the Utility herein. In the event the Utility shall install, repair, replace or reconstruct (a "Permitted Activity") any Installation in the area subject to this easement for its own benefit then the Utility shall be solely responsible for and shall undertake at its sole cost and expense on or before fourteen days after completion of the Permitted Activity, weather permitting, repair and reconstruction of the area affected by such Permitted Activity, to the condition existing immediately preceding it. The easement herein created shall be perpetual, non-exclusive, and shall run with the land.

8) **Landscaping Requirements.** Pursuant to Section B-4 of the Declaration, Developer hereby imposes upon those certain Lots described in Exhibit "C", attached hereto and incorporated herein by reference, the requirement that the Owners thereof install landscaping on such Lots which meets or exceeds the minimum number of points for landscaping set forth in Exhibit "C". The number of points attributable to various elements of the landscaping to be installed shall be determined by reference to Exhibit "D", attached hereto and incorporated herein by reference. All terms, covenants and conditions of Section B-4 of the Declaration, as amended herein, shall be applicable to the landscaping to be installed pursuant to the terms of this paragraph.

9) **Miscellaneous.** Except as amended herein, all terms, covenants and conditions of the Declaration shall remain unchanged.

Dated as of the 19<sup>th</sup> day of March, 2003.

**GREAT NEIGHBORHOODS, INC.**

By:   
David P. Simon, President




STATE OF WISCONSIN )  
                                  )ss>  
COUNTY OF DANE        )

001243

Personally came before me this 19<sup>th</sup> day of March, 2003, the above named David P. Simon, to me known to be the person who executed the foregoing instrument and acknowledged the same in the capacity and for the purposes therein intended.

Tricia Sawdey  
Notary Public, State of Wisconsin  
My Commission expires: 11-16-2003

**THIS DOCUMENT DRAFTED BY:**  
**Attorney Gregory J. Paradise**  
**MOHS, MACDONALD, WIDDER & PARADISE**  
**20 North Carroll Street**  
**Madison, WI 53703**



# EXHIBIT "A"

## Description of Property

001241

Phase 1: Lots 257, 279-283, inclusive, 286, 287, 292, 293, 299-309, inclusive, 311, 319-346, inclusive, 367, 368, 390-393, inclusive, and 411-413, inclusive, Plat of Grandview Commons, City of Madison, Dane County, Wisconsin.

Future Single Family Residential Phases: Lots 1-153, inclusive, 155, 156, 158-256, inclusive, 258-278, inclusive, 284, 285, 288-291, inclusive, 294-298, inclusive, 310, 312-318, inclusive, 347-366, inclusive, 369-389, inclusive, 394-410, inclusive, 414-434, inclusive, 466-469, inclusive, 480-620, inclusive, Plat of Grandview Commons, City of Madison, Dane County, Wisconsin.

Future Commercial, Office, Retail and Multi-Family Phases: Lots 154, 157, 470-479, inclusive, 435-465, inclusive, 470-479, inclusive, Plat of Grandview Commons, City of Madison, Dane County, Wisconsin.

LOT NUMBER	PARCEL NUMBER:		
1	0710-024-0306-3	30	0710-024-1105-8
2	0710-024-0305-5	31	0710-024-1106-6
3	0710-024-0304-7	32	0710-024-1107-4
4	0710-024-0303-9	33	0710-024-1201-4
5	0710-024-0302-1	34	0710-024-1202-2
6	0710-024-0301-3	35	0710-024-1203-0
7	0710-024-0401-1	36	0710-024-1204-8
8	0710-024-0402-9	37	0710-024-1301-2
9	0710-024-0403-7	38	0710-024-1302-0
10	0710-024-0404-5	39	0710-024-1303-8
11	0710-024-0405-3	40	0710-024-1304-6
OL 1	0710-024-0406-1	41	0710-024-0901-1
12	0710-024-0407-9	42	0710-024-0902-9
13	0710-024-0408-7	43	0710-024-0903-7
14	0710-024-0409-5	44	0710-024-0904-5
15	0710-024-0410-2	45	0710-024-0905-3
16	0710-024-0411-0	46	0710-024-0906-1
17	0710-024-0412-8	47	0710-024-0907-9
18	0710-024-0413-6	48	0710-024-0908-7
19	0710-024-1001-8	49	0710-024-0909-5
20	0710-024-1002-6	50	0710-024-0910-2
21	0710-024-1003-4	51	0710-024-0911-0
22	0710-024-1004-2	52	0710-024-0912-8
23	0710-024-1005-0	53	0710-024-0913-6
24	0710-024-1006-8	54	0710-024-0914-4
25	0710-024-1007-6	55	0710-024-0915-2
26	0710-024-1101-6	56	0710-024-0916-0
27	0710-024-1102-4	OL 2	0710-024-0917-8
28	0710-024-1103-2	57	0710-024-1401-0
29	0710-024-1104-0	58	0710-024-1402-8

59	0710-024-1403-6	105	0710-024-1509-2
60	0710-024-1404-4	106	0710-024-1510-9
61	0710-024-1405-2	107	0710-024-1511-7
62	0710-024-0801-3	108	0710-111-1609-5
63	0710-024-0802-1	109	0710-111-1610-2
64	0710-024-0803-9	110	0710-111-1611-0
65	0710-024-0804-7	111	0710-111-1612-8
66	0710-024-0805-5	112	0710-024-0601-7
67	0710-024-0806-3	113	0710-024-0602-5
68	0710-024-0807-1	114	0710-024-0603-3
69	0710-024-0808-9	115	0710-024-0604-1
70	0710-024-0809-7	116	0710-024-0605-9
71	0710-024-0810-4	117	0710-024-0606-7
72	0710-024-0811-2	118	0710-024-0607-5
73	0710-024-0812-0	119	0710-024-0608-3
74	0710-024-0813-8	120	0710-024-0609-1
75	0710-024-0814-6	121	0710-024-0610-8
76	0710-024-0815-4	122	0710-024-0611-6
77	0710-024-0816-2	123	0710-024-0612-4
78	0710-024-0817-0	124	0710-024-0613-2
79	0710-024-0818-8	125	0710-024-0614-0
OL 3	0710-024-0819-6	126	0710-024-0615-8
OL 4	0710-024-0501-9	127	0710-024-0616-6
OL 5	0710-024-0502-7	128	0710-024-0617-4
80	0710-024-0503-5	129	0710-024-0618-2
81	0710-024-0504-3	130	0710-024-0619-0
82	0710-024-0505-1	131	0710-024-0620-7
83	0710-024-0506-9	132	0710-024-0621-5
84	0710-024-0507-7	133	0710-024-0622-3
85	0710-024-0508-5	OL 8	0710-024-0623-1
86	0710-024-0519-2	134	0710-024-0701-5
87	0710-024-0518-4	135	0710-024-0702-3
88	0710-024-0517-6	136	0710-024-0703-1
89	0710-024-0516-8	137	0710-024-0704-9
90	0710-024-0515-0	138	0710-024-0705-7
91	0710-024-0514-2	139	0710-024-0706-5
92	0710-024-0513-4	140	0710-024-0707-3
93	0710-024-0512-6	141	0710-024-0708-1
94	0710-024-0511-8	142	0710-024-0709-9
95	0710-024-0510-0	143	0710-024-0710-6
96	0710-024-0509-3	144	0710-024-0711-4
OL 6	0710-024-0520-9	145	0710-024-0712-2
OL 7	0710-024-0521-7	146	0710-024-0713-0
97	0710-024-1501-8	147	0710-024-0714-8
98	0710-024-1502-6	148	0710-024-0715-6
99	0710-024-1503-4	149	0710-024-0716-4
100	0710-024-1504-2	150	0710-024-0717-2
101	0710-024-1505-0	151	0710-024-0718-0
102	0710-024-1506-8	152	0710-024-0719-8
103	0710-024-1507-6	153	0710-024-0720-5
104	0710-024-1508-4	154	0710-024-0721-3

OL 9	0710-024-0722-1	204	0710-111-1924-7
155	0710-024-1601-6	205	0710-111-1925-5
156	0710-024-1602-4	206	0710-111-1926-3
157	0710-111-2001-2	207	0710-111-1927-1
158	0710-111-2002-0	208	0710-111-1928-9
159	0710-111-2003-8	209	0710-111-1929-7
160	0710-111-2004-6	210	0710-111-1930-4
161	0710-111-2005-4	211	0710-111-1931-2
162	0710-111-2006-2	212	0710-111-1932-0
163	0710-111-2007-0	OL 12	0710-111-1933-8
164	0710-111-2008-8	OL 13	0710-111-1934-6
165	0710-111-2009-6	213	0710-111-1412-2
166	0710-111-2010-4	214	0710-111-1413-0
167	0710-111-2011-1	215	0710-111-1414-8
168	0710-111-2012-9	216	0710-111-1415-6
169	0710-111-2013-7	217	0710-111-1416-4
170	0710-111-2014-5	218	0710-111-1417-2
171	0710-111-2015-3	219	0710-111-1418-0
172	0710-111-2016-1	220	0710-111-1419-8
173	0710-111-2017-9	221	0710-111-1314-0
174	0710-111-2018-7	222	0710-111-1315-8
175	0710-111-2019-5	223	0710-111-1316-6
176	0710-111-2020-2	224	0710-111-1317-4
177	0710-111-2021-0	225	0710-111-1318-2
178	0710-111-2022-8	226	0710-111-1319-0
179	0710-111-2023-6	227	0710-111-1320-7
180	0710-111-2024-4	228	0710-111-1321-5
OL 11	0710-111-2025-2	229	0710-111-1322-3
181	0710-111-1901-5	230	0710-111-1323-1
182	0710-111-1902-3	231	0710-111-1324-9
183	0710-111-1903-1	232	0710-111-1325-7
184	0710-111-1904-9	233	0710-111-1209-3
185	0710-111-1905-7	234	0710-111-1210-0
186	0710-111-1906-5	235	0710-111-1211-8
187	0710-111-1907-3	236	0710-111-1212-6
188	0710-111-1908-1	237	0710-111-1213-4
189	0710-111-1909-9	238	0710-111-1214-2
190	0710-111-1910-6	239	0710-111-1215-0
191	0710-111-1911-4	240	0710-111-1216-8
192	0710-111-1912-2	241	0710-111-1217-6
193	0710-111-1913-0	242	0710-111-1218-4
194	0710-111-1914-8	243	0710-111-1219-2
195	0710-111-1915-6	244	0710-111-1220-9
196	0710-111-1916-4	245	0710-111-1221-7
197	0710-111-1917-2	246	0710-111-1222-5
198	0710-111-1918-0	247	0710-111-1223-3
199	0710-111-1919-8	248	0710-111-1224-1
200	0710-111-1920-5	249	0710-111-1225-9
201	0710-111-1921-3	250	0710-111-1226-7
202	0710-111-1922-1	251	0710-111-1227-5
203	0710-111-1923-9	252	0710-111-1228-3

253	0710-111-1229-1	302	0710-111-2507-0
OL 14	0710-111-1230-8	303	0710-111-2508-8
OL 15	0710-111-1231-6	304	0710-111-2509-6
254	0710-111-2701-8	305	0710-111-2510-3
255	0710-111-2702-6	306	0710-111-2511-1
256	0710-111-2703-4	307	0710-111-2512-9
257	0710-111-2704-2	308	0710-111-2513-7
258	0710-111-2705-0	309	0710-111-2514-5
259	0710-111-2706-8	310	0710-111-2515-3
260	0710-111-2707-6	OL 17	0710-111-2516-1
261	0710-111-2708-4	311	0710-111-2401-4
262	0710-111-2709-2	312	0710-111-2402-2
263	0710-111-2710-9	313	0710-111-2403-0
264	0710-111-0506-4	314	0710-111-2404-8
265	0710-111-0507-2	315	0710-111-2405-6
266	0710-111-0508-0	316	0710-111-2406-4
267	0710-111-0509-8	317	0710-111-2407-2
268	0710-111-0510-5	318	0710-111-2408-0
269	0710-111-0407-4	319	0710-111-2409-8
270	0710-111-0408-2	320	0710-111-2410-5
271	0710-111-0409-0	321	0710-111-2411-3
272	0710-111-0410-7	322	0710-111-2412-1
273	0710-111-0411-5	323	0710-111-2413-9
274	0710-111-0412-3	324	0710-111-2414-7
275	0710-111-2801-6	325	0710-111-2415-5
276	0710-111-2802-4	326	0710-111-2416-3
277	0710-111-2803-2	327	0710-111-2417-1
278	0710-111-2804-0	328	0710-111-2418-9
279	0710-111-2805-8	329	0710-111-2419-7
280	0710-111-2806-6	OL 18	0710-111-2420-4
281	0710-111-2807-4	330	0710-111-2301-6
282	0710-111-2808-2	331	0710-111-2302-4
283	0710-111-2809-0	332	0710-111-2303-2
284	0710-111-2810-7	333	0710-111-2304-0
285	0710-111-2811-5	334	0710-111-2305-8
286	0710-111-0306-8	335	0710-111-2306-6
287	0710-111-0107-4	336	0710-111-2307-4
288	0710-111-0108-2	337	0710-111-2308-2
289	0710-111-0109-0	338	0710-111-2309-0
290	0710-111-2601-0	339	0710-111-2310-7
291	0710-111-2602-8	340	0710-111-2311-5
292	0710-111-2603-6	341	0710-111-2312-3
293	0710-111-2604-4	342	0710-111-2313-1
294	0710-111-2605-2	343	0710-111-2314-9
295	0710-111-2606-0	344	0710-111-2315-7
296	0710-111-2501-2	345	0710-111-2316-5
297	0710-111-2502-0	346	0710-111-2317-3
298	0710-111-2503-8	OL 19	0710-111-2318-1
299	0710-111-2504-6	OL 20	0710-111-2319-9
300	0710-111-2505-4	347	0710-111-2101-0
301	0710-111-2506-2	348	0710-111-2102-8

349	0710-111-2103-6	397	0710-112-0507-0
350	0710-111-2104-4	398	0710-112-0508-8
351	0710-111-2105-2	399	0710-112-0509-6
352	0710-111-2106-0	400	0710-112-0510-3
353	0710-111-2107-8	401	0710-112-0511-1
354	0710-111-2108-6	402	0710-112-0512-9
355	0710-111-2109-4	403	0710-112-0513-7
356	0710-111-2110-1	404	0710-112-0514-5
357	0710-111-2111-9	405	0710-112-0515-3
358	0710-111-2112-7	406	0710-112-0516-1
359	0710-111-2113-5	407	0710-112-0517-9
360	0710-111-2114-3	408	0710-112-0518-7
361	0710-111-2115-1	409	0710-112-0519-5
362	0710-111-2116-9	OL 23	0710-112-0520-2
363	0710-111-2117-7	410	0710-112-0401-4
364	0710-111-2118-5	411	0710-112-0402-2
365	0710-111-2119-3	412	0710-112-0403-0
366	0710-111-2120-0	413	0710-112-0404-8
367	0710-111-2121-8	414	0710-112-0405-6
OL 21	0710-111-2122-6	415	0710-112-0406-4
368	0710-111-2201-8	416	0710-112-0407-2
369	0710-111-2202-6	417	0710-112-0408-0
370	0710-111-2203-4	418	0710-112-0409-8
371	0710-111-2204-2	419	0710-112-0410-5
372	0710-111-2205-0	420	0710-112-0411-3
373	0710-111-2206-8	421	0710-112-0412-1
374	0710-111-2207-6	422	0710-112-0413-9
375	0710-111-2208-4	423	0710-112-0414-7
376	0710-111-2209-2	424	0710-112-0415-5
377	0710-111-2210-9	425	0710-112-0416-3
378	0710-111-2211-7	426	0710-112-0417-1
379	0710-111-2212-5	427	0710-112-0418-9
380	0710-111-2213-3	428	0710-112-0419-7
381	0710-111-2214-1	429	0710-112-0420-4
382	0710-111-2215-9	430	0710-112-0421-2
383	0710-111-2216-7	431	0710-112-0422-0
384	0710-111-2217-5	432	0710-112-0423-8
385	0710-111-2218-3	433	0710-112-0424-6
386	0710-111-2219-1	434	0710-112-0425-4
387	0710-111-2220-8	OL 24	0710-112-0426-2
388	0710-111-2221-6	435	0710-112-0301-6
389	0710-111-2222-4	OL 25	0710-112-0302-4
390	0710-111-2223-2	436	0710-112-0303-2
OL 22	0710-111-2224-0	OL 26	0710-112-0304-0
OL 16	0710-111-2901-4	437	0710-112-0305-8
391	0710-112-0501-2	438	0710-112-0306-6
392	0710-112-0502-0	OL 27	0710-112-0201-8
393	0710-112-0503-8	439	0710-112-0105-2
394	0710-112-0504-6	440	0710-112-0106-0
395	0710-112-0505-4	441	0710-112-1801-5
396	0710-112-0506-2	442	0710-112-1802-3

443	0710-112-1803-1	493	0710-112-0828-0
444	0710-112-1804-9	494	0710-112-0829-8
445	0710-112-1805-7	OL 29	0710-112-0830-5
446	0710-112-1701-7	495	0710-112-0701-8
447	0710-112-1702-5	496	0710-112-0702-6
448	0710-112-1703-3	497	0710-112-0703-4
449	0710-112-1704-1	498	0710-112-0704-2
450	0710-112-1705-9	499	0710-112-0705-0
451	0710-112-1601-9	500	0710-112-0706-8
452	0710-112-1602-7	501	0710-112-0707-6
453	0710-112-1603-5	502	0710-112-0708-4
454	0710-112-1604-3	503	0710-112-0709-2
455	0710-112-1501-1	504	0710-112-0710-9
456	0710-112-1502-9	505	0710-112-0711-7
457	0710-112-1503-7	506	0710-112-0712-5
458	0710-112-1901-3	507	0710-112-0713-3
459	0710-112-1902-1	508	0710-112-0714-1
460	0710-112-1903-9	509	0710-112-0715-9
461	0710-112-1904-7	510	0710-112-0716-7
462	0710-112-1905-5	511	0710-112-0717-5
463	0710-112-1906-3	512	0710-112-0718-3
464	0710-112-1907-1	513	0710-112-0719-1
OL 28	0710-112-1908-9	514	0710-112-0720-8
465	0710-112-1909-7	515	0710-112-0721-6
466	0710-112-0801-6	516	0710-112-0722-4
467	0710-112-0802-4	517	0710-112-0723-2
468	0710-112-0803-2	518	0710-112-0724-0
469	0710-112-0804-0	OL 30	0710-112-0725-8
470	0710-112-0805-8	519	0710-112-0601-0
471	0710-112-0806-6	520	0710-112-0602-8
472	0710-112-0807-4	521	0710-112-0603-6
473	0710-112-0808-2	522	0710-112-0604-4
474	0710-112-0809-0	523	0710-112-0605-2
475	0710-112-0810-7	524	0710-112-0606-0
476	0710-112-0811-5	525	0710-112-0607-8
477	0710-112-0812-3	526	0710-112-0608-6
478	0710-112-0813-1	527	0710-112-0609-4
479	0710-112-0814-9	528	0710-112-0610-1
480	0710-112-0815-7	529	0710-112-0611-9
481	0710-112-0816-5	530	0710-112-0612-7
482	0710-112-0817-3	531	0710-112-0613-5
483	0710-112-0818-1	532	0710-112-0614-3
484	0710-112-0819-9	OL 31	0710-112-0615-1
485	0710-112-0820-6	533	0710-112-0901-4
486	0710-112-0821-4	534	0710-112-0902-2
487	0710-112-0822-2	535	0710-112-0903-0
488	0710-112-0823-0	536	0710-112-0904-8
489	0710-112-0824-8	537	0710-112-0905-6
490	0710-112-0825-6	538	0710-112-0906-4
491	0710-112-0826-4	539	0710-112-0907-2
492	0710-112-0827-2	540	0710-112-0908-0

OL 10	0710-112-0909-8	586	0710-112-1208-3
541	0710-112-1001-1	587	0710-112-1209-1
542	0710-112-1002-9	588	0710-112-1210-8
543	0710-112-1003-7	589	0710-112-1211-6
544	0710-112-1004-5	590	0710-112-1212-4
545	0710-112-1005-3	591	0710-112-1213-2
546	0710-112-1006-1	592	0710-112-1214-0
547	0710-112-1007-9	593	0710-112-1215-8
548	0710-112-1008-7	594	0710-112-1216-6
549	0710-112-1009-5	595	0710-112-1217-4
550	0710-112-1010-2	596	0710-112-1218-2
551	0710-112-1011-0	597	0710-112-1219-0
552	0710-112-1012-8	598	0710-112-1220-7
553	0710-112-1013-6	599	0710-112-1301-5
554	0710-112-1014-4	600	0710-112-1302-3
555	0710-112-1015-2	601	0710-112-1303-1
556	0710-112-1016-0	602	0710-112-1304-9
557	0710-112-1017-8	603	0710-112-1305-7
558	0710-112-1018-6	604	0710-112-1306-5
559	0710-112-1019-4	605	0710-112-1307-3
560	0710-112-1101-9	606	0710-112-1308-1
561	0710-112-1102-7	607	0710-112-1309-9
562	0710-112-1103-5	608	0710-112-1310-6
563	0710-112-1104-3	609	0710-112-1311-4
564	0710-112-1105-1	610	0710-112-1312-2
565	0710-112-1106-9	611	0710-112-1313-0
566	0710-112-1107-7	612	0710-112-1314-8
567	0710-112-1108-5	613	0710-112-1401-3
568	0710-112-1109-3	614	0710-112-1402-1
569	0710-112-1110-0	615	0710-112-1403-9
570	0710-112-1111-8	616	0710-112-1404-7
571	0710-112-1112-6	617	0710-112-1405-5
572	0710-112-1113-4	618	0710-112-1406-3
573	0710-112-1114-2	619	0710-112-1407-1
574	0710-112-1115-0	620	0710-112-1408-9
575	0710-112-1116-8		
576	0710-112-1117-6		
577	0710-112-1118-4		
578	0710-112-1119-2		
579	0710-112-1201-7		
580	0710-112-1202-5		
581	0710-112-1203-3		
582	0710-112-1204-1		
583	0710-112-1205-9		
584	0710-112-1206-7		
585	0710-112-1207-5		

PARCEL 0710-111-0105-4 HAS BEEN  
CHANGED TO 0710-111-0303-4

PARCEL 0710-111-0104-6 HAS BEEN  
CHANGED TO 0710-111-0304-2

PARCEL 0710-111-0103-8 HAS BEEN  
CHANGED



## EXHIBIT "B"

### Lots Subject to Paragraph (6) of the Declaration

001251

Lot Number	Parcel Identification Number	Street Address	Use Easement Pairings		
			Dominant Lot	Receives Servient Easement From:	Gives Servient Easement To:
319	0710-111-2409-8	702 COPERNICUS WAY	none	none	320
		609 GALILEO DR			
320	0710-111-2410-5	706 COPERNICUS WAY	320	319	321
321	0710-111-2411-3	710 COPERNICUS WAY	321	320	322
322	0710-111-2412-1	714 COPERNICUS WAY	322	321	323
323	0710-111-2413-9	718 COPERNICUS WAY	323	322	324
324	0710-111-2414-7	722 COPERNICUS WAY	324	323	325
325	0710-111-2415-5	726 COPERNICUS WAY	325	324	326
326	0710-111-2416-3	730 COPERNICUS WAY	326	325	327
327	0710-111-2417-1	734 COPERNICUS WAY	327	326	328
328	0710-111-2418-9	738 COPERNICUS WAY	328	327	none
329	0710-111-2419-7	746 COPERNICUS WAY	none	none	none
		6106 SHARPSBURG DR			
330	0710-111-2301-6	745 COPERNICUS WAY	none	none	331
		6030 SHARPSBURG DR			
331	0710-111-2302-4	741 COPERNICUS WAY	331	330	332
332	0710-111-2303-2	733 COPERNICUS WAY	332	331	333
333	0710-111-2304-0	725 COPERNICUS WAY	333	332, 334	none
334	0710-111-2305-8	717 COPERNICUS WAY	334	335	333
335	0710-111-2306-6	713 COPERNICUS WAY	335	336	334
336	0710-111-2307-4	709 COPERNICUS WAY	336	337	335
337	0710-111-2308-2	705 COPERNICUS WAY	337	338	336
338	0710-111-2309-0	701 COPERNICUS WAY	none	none	337
		613 GALILEO DR			
339	0710-111-2310-7	621 GALILEO DR	339	340	none
		801 CARINA LN			
340	0710-111-2311-5	805 CARINA LN	340	341	339
341	0710-111-2312-3	809 CARINA LN	341	342	340
342	0710-111-2313-1	813 CARINA LN	342	343	341
343	0710-111-2314-9	817 CARINA LN	343	344	342
344	0710-111-2315-7	825 CARINA LN	344	345	343
345	0710-111-2316-5	833 CARINA LN	none	none	334
346	0710-111-2317-3	841 CARINA LN	none	none	none
		6022 SHARPSBURG DR			
367	0710-111-2121-8	641 COPERNICUS WAY	none	none	366
		610 GALILEO DR			
368	0710-111-2201-8	642 COPERNICUS WAY	none	369	none
		614 GALILEO DR			

Lot Number	Parcel Identification Number	Street Address	Use Easement Pairings		
			Dominant Lot	Receives Servient Easement From:	Gives Servient Easement To:
390	0710-111-2223-2	737 APOLLO WAY	390	389	none
		622 GALILEO DR			
391	0710-112-0501-2	710 GALILEO DR	none	none	392
		745 MILKY WAY			
392	0710-112-0502-0	706 GALILEO DR	392	391, 393	none
393	0710-112-0503-8	702 GALILEO DR	none	none	392
		734 APOLLO WAY			
410	0710-112-0401-4	749 ORION TRL	410	411	none
		6002 SHARPSBURG DR			
411	0710-112-0402-2	6006 SHARPSBURG DR	none	none	410
412	0710-112-0403-0	722 GALILEO DR	412	413	none
413	0710-112-0404-8	718 GALILEO DR	none	none	412
		746 MILKY WAY			
Notes:	Lots with two servient lot notations will receive a servient easement from each adjoining lot.				

**Total Minimum Points for Landscaping**

<u>Lot(s)</u>	<b>Total Minimum Landscaping Points</b>
257	750
279-284	750
286-287	750
292-293	750
299-300	750
311	450
301-310, 319-346, 368, 390	350
391-393	300
410-413	300

**Landscaping Elements**

<u>Elements</u>	<u>Point Schedule</u>
A) Small Shade Trees (balled and burlaped) (1.5"-2" caliper at 6" from the roots)	50
B) Medium Shade Trees (balled and burlaped) (2"-3" caliper at 6" from the roots)	100
C) Large Shade Trees (balled and burlaped) (3"-4" caliper at 6" from the roots)	150
D) Extra-Large Shade Trees (balled and burlaped) (4" + caliper at 6" from the roots)	200
E) Ornamental Trees (balled and burlaped) (1.5"-2" caliper at 6" from the roots)	50
F) Small Evergreen Trees (3' to 4.5' when planted)	25
G) Medium Evergreen Trees (5' to 6.5' when planted)	50
H) Large Evergreen Trees (7' + when planted)	100
I) Evergreen Shrubs (18" minimum diameter)	20
J) Small Deciduous Shrubs (18" to 35" in diameter)	10
K) Medium Deciduous Shrubs (35" to 60" in diameter)	15
L) Large Deciduous Shrubs (balled and burlaped) (60" or greater in diameter)	25
M) Decorative Retaining Walls (Points are per face foot. Boulders, timbers, and stones only - no concrete walls included.)	10
N) Paver Stone Walks, Paths or Patios (Points per square foot - no driveways included.)	1

**The final point totals must consist of a balanced variety of the listed elements acceptable to the Developer (or Architectural Control Committee). Existing vegetation, trees and shrubs may be included in the point totals if they are properly protected and maintained during the construction process and located as such on the landscape plans submitted to the Developer (or Architectural Control Committee) for approval.**

Document Number

Title of Document

**GRANDVIEW COMMONS**

**Declaration of Conditions, Covenants and Restrictions**

**Part A**

**PREAMBLE AND ASSOCIATION MATTERS**

Declaration made this 19<sup>th</sup> day of December, 2002, by Great Neighborhoods, Inc., a Wisconsin Corporation (hereinafter "**Developer**").

**WHEREAS**, Developer is the owner of real property located in Dane County, Wisconsin and further described in Exhibit "A" attached hereto and incorporated herein by reference, and desires to build thereon a planned development with housing units and shared common property (the "**Development**"); and

**WHEREAS**, Developer desires to provide for the maintenance and enhancement of property values, amenities, environment and opportunities in said Development, and for the preservation of the properties and improvements thereon, as well as for the preservation of said Development's distinctive style, and to prevent the erection, or maintenance of poorly designed or constructed improvements; and

**WHEREAS**, to the above end Developer desires to subject said real property, to the covenants, restrictions, easements, charges and liens hereinafter set forth, each and all of which is and are for the benefit of said property and each owner thereof; and

**WHEREAS**, Developer has thought it desirable for efficient maintenance and preservation of the values of said Development to create an association to which should be delegated and assigned the powers of owning, maintaining and administering the common property and facilities and administering and enforcing the covenants and restrictions, and collecting and disbursing the assessments and charges as hereinafter or in the future created or established, and promoting the health, welfare and recreation of the Development's residents; and

**WHEREAS**, Developer has incorporated Grandview Commons Homeowners Association, Inc., a non-profit, non-stock corporation, under the laws of the State of Wisconsin (the "**Association**"); and

**WHEREAS**, Developer intends to proceed with the Development in phases, as further set forth below, with phases subsequent to Phase I, as that term is defined below, being made subject to this Declaration, as the same may be amended from time to time, by separate written instrument executed by the Developer at a later date.

DANE COUNTY  
REGISTER OF DEEDS

DOCUMENT #  
3615505

12/19/2002 03:09:21PM

Trans. Fee:  
Exempt #:

Rec. Fee: 45.00  
Pages: 18

003313

Record this document with the Register of Deeds

Name and Return Address:

Attorney Gregory J. Paradise  
Mohs, MacDonald, Widder & Paradise  
20 North Carroll Street  
Madison, WI 53703

See Exhibit "D"  
(Parcel Identification Number)

18/45

**NOW, THEREFORE**, the Developer declares that the real property described in Exhibit "A" will and shall be sold, transferred and conveyed subject to the easements, covenants, restrictions, assessments, charges and liens hereinafter set forth.

**A-1) Definitions.**

**A)** "Association" shall mean and refer to Grandview Commons Homeowners Association, Inc., and its successors and assigns.

**B)** "Common Property" shall mean and refer to that land described and/or depicted in Exhibit "B", and any additions thereto designated by the Developer or the Association in any subsequent amendment to this Declaration, and all improvements located on said property, which are intended to be devoted to the common use and enjoyment of members, Owners and Occupants. Developer may, by subsequent amendment or easement, designate parts of certain private lands within the Development as Common Property, rendering the Association responsible for maintenance thereof, without subjecting the same to the ownership provisions contained in Section A-3, below.

**C)** "Developer" shall mean and refer to Great Neighborhoods, Inc., a Wisconsin Corporation, or its successor and assigns.

**D)** "Property" or "Properties" shall mean and refer to the lands described as Phase 1 in Exhibit "A", now owned by Developer, but which Developer in the future intends to convey to purchasers who shall thereupon become members of the Association. The term "Lot" shall be synonymous with the term Property.

**E)** "Owner" shall mean and refer to the record owner, whether one or more persons or entities, of the fee simple title to any of the Properties described in Exhibit "A". A purchaser of any of said Properties by land contract shall be referred to as "Owner" instead of the land contract vendor.

**F)** "Occupant" shall mean and refer to the occupant of any of the Properties who shall either be an Owner or a lessee who holds a written lease having an initial term of twelve months or more.

**G)** Reference to a "Phase," followed by a numeral, shall refer to those Phases described in Exhibit "A," all of which constitute the entire Property. Developer reserves the right to change, without the consent of the Association or any other Owner, Occupant or their mortgagees, the Lots designated in any particular Phase by a written instrument specifically referring to this Declaration and stating the amendment with respect to the definition of any Phase. Non-residential Phases are as identified in said Exhibit "A". This Declaration shall only be effective as to Phase 1 described in Exhibit "A", with the effectiveness as to subsequent Phases being dependant upon Developer recording an amendment hereto making this Declaration applicable to any such Phase.

**H)** "Book of Regulations" shall mean and refer to the document containing the resolutions setting forth the rules, regulations and policies established and adopted by the Board of Directors as the same may be from time to time adopted, recorded and/or amended.

**A-2) Membership and Voting Rights.**

**A) Members.** Prior to the recording hereof, Declarant has incorporated the Association. Each Owner of a Property shall automatically become a member of the Association. By acceptance of the Deed or other instrument of conveyance, the Owner(s) of each Property consent to such Owner's membership in the Association. Membership in the Association is appurtenant to each Property. Each Owner of a Property shall automatically be entitled to the benefits and subject to the burdens relating to such membership in the Association. The Association shall have authority to manage the Common Property. Persons or entities, including a land contract vendor, who hold an interest merely as security for the performance of an obligation, shall not be members of the Association. Tenants of Properties who are not Occupants shall not be members of the Association. To the extent that Developer owns any property, Developer shall be a member of the Association until such ownership terminates.

**B) Voting Rights.**

1) Each member shall be entitled to one vote for each Property owned except as set forth in 2(B)(2) below.

2) When there is more than one Owner of a Property, said Owners shall only be entitled to one collective vote for each Property. There shall be no fractional votes or voting. When there is more than one Owner of any Property, the vote attributable to such ownership must be cast unanimously by all the Owners of that Property, or it shall not be considered for any purpose.

**C) Proxies.** Any Member may vote by proxy. All proxies shall be in writing and signed by the Owner, or in cases where there is more than one Owner, by all Owners of the Property.

**D) Articles of Incorporation and By-Laws.** The purposes and powers of the Association and the rights and obligations with respect to the members thereof, shall be governed by the Articles of Incorporation and By-Laws of the Association; provided, however, that such Articles of Incorporation and By-Laws shall be subject to, and shall not contravene, the terms, conditions, benefits and burdens set forth in this Declaration.

**E) First Year's Operating Expenses.** Commencing on the date established for the payment of assessments under Section A-4(B)(1), Developer shall pay to the Association an amount equal to the estimated operating expenses of the Association for a period of one (1) year, less assessments on Lots owned by Developer actually paid to the Association for the one (1) year period of time. Said payment may be made in a lump sum or in twelve (12) monthly installments, at Developer's option. Prior to said date, Developer shall be solely responsible for payment of all maintenance expenses.

**A-3) Common Property.**

**A) Common Property.** The Common Property includes all those areas located in the Subdivision which are not contained within a Lot and which are intended for common use or are necessary or convenient to the existence, maintenance or safety of the Subdivision.

**B) Percentage Interests.** Each Owner shall own an undivided percentage interest in the Common Property, appurtenant to each Lot, which interest shall be a percentage

equal to the total square footage of the applicable Lot divided by the total square footage of all Lots in the Subdivision, carried out to four (4) decimal places ("Percentage Interest").

**C) Percentage Interest for Condemnation or Insurance Proceeds.** For the purposes of establishing an Owner's percentage of insurance proceeds or condemnation awards in the event any portion of the Common Property is completely destroyed or taken by eminent domain and is not reconstructed, each Owner shall have a percentage interest in the insurance or condemnation proceeds equal to the Percentage Interest of such Owner in the Common Property.

**D) Conveyance, Lease or Encumbrance of Percentage Interest.** Any deed, mortgage, lease or other instrument purporting to convey, encumber or lease any Lot shall be deemed to include the Owner's Percentage Interest in the Common Property and in the insurance proceeds or condemnation awards even though such interest is not expressly described or referred to therein. The conveyance, encumbrance or lease of an Owner's Percentage Interest in the Common Property independent of the appurtenant Lot and the conveyance, encumbrance or lease of an appurtenant Lot independent of the Owner's Percentage Interest in the Common Property shall be prohibited.

**E) Ownership.**

1) The Common Property shall be initially owned by the Declarant until conveyed as provided hereinbelow.

2) At the time of purchase, legal title to a percentage interest in the Common Property shall be conveyed with each Lot to an Owner. Taxes, assessments or other charges on the Common Property may be divided according to each Owner's Percentage Interest by the taxing authority or may be an assessment by the Association against each of the Lots in an amount equal to the Percentage Interest attributable to such Lot.

3) Any portion of the Common Property not previously conveyed to Owners shall be conveyed to the Association at such time as seventy-five percent (75%) of the Lots have been conveyed to purchasers. The Association shall be responsible for the payment of any and all present and future general taxes, assessments or other charges against any portion of the Common Property owned by the Association. General property taxes, assessments and other charges shall be prorated between the Declarant and the Association based on the date of conveyance by the Declarant to the Association.

4) Declarant, the Association and all Owners of a percentage interest in the Common Property hereby waive notice and protest of any tax or assessments levied by the City of Madison against such Owners or any part of the Property attributable to the Common Property in which such Owners, the Association or the Declarant may have an interest.

**F) Damage or Destruction of Common Property by Owner.** In the event any Common Property is damaged or destroyed by an Owner or any of his guests, lessees, tenants, licensees, agents or member(s) of his family, including pets, said Owner does hereby irrevocably authorize the Association to repair said damage. The Association shall repair and restore any damaged area to its former condition. The amount necessary for said repair shall become a special assessment upon the Property of said Owner.



**A-4) Maintenance of Common Property****A) Maintenance.**

1) Declarant shall initially provide for the care, operation, management, maintenance and repair of the Common Property, until the Common Property is conveyed as provided herein.

2) The Association shall provide for the care, operation, management, maintenance and repair of the Common Property. Maintenance shall include, but not be limited to, responsibility for landscaping of any special street design features or traffic calming features, including snow shoveling, with particular attention being paid to cross walk ramps and islands. Several streets within the Property will include special traffic islands and traffic calming measures within the public right-of-way. The Association shall be responsible, at the Association's sole cost and expense, for the maintenance and upkeep of such physical traffic measures. Such maintenance and upkeep shall be performed at the discretion of the Association except to the extent required by the City of Madison, and shall include landscaping. If the landscaping is not maintained, the City of Madison will give notice to the Association that it is not being maintained. If the Association does not respond to the notice within sixty (60) days, the physical traffic measures will be topped with an asphalt pavement. The Association and persons involved with the maintenance and upkeep of the special traffic measures shall indemnify and hold harmless the City of Madison and its boards and commissions, and their officers, agents and employees from and against all claims, demands, loss or liability of any kind, type or description. The Association shall maintain the Common Property in a good and safe condition, including, without limitation, performing lawn care and snow removal, and assess the cost of maintenance of the Common Property as provided herein. In order to carry out its maintenance obligations, the Association shall enter into a long-term contract (i.e., no less than ten (10) years) with a reputable property management company ("Management Company"), pursuant to which contract the Management Company shall assume the maintenance obligations of the Association as provided herein.

3) Any and all expenses incurred by the Management Company, on behalf of and pursuant to its contract with the Association, in connection with the management and maintenance of the Common Property and administration of the Association shall be deemed to be common expenses ("Common Expenses"), including, without limitation, expenses incurred for: landscaping and lawn care; snow shoveling and plowing; improvements to the Common Property; common grounds security lighting; municipal utility services; enforcement of this Declaration (including attorneys' fees) and maintenance and management salaries and wages.

**B) Assessments.**

1) The Management Company, on behalf of and pursuant to its contract with the Association, shall levy monthly general assessments ("General Assessments") against each Lot for the purpose of maintaining a fund from which Common Expenses may be paid. The General Assessments against each Lot shall be assessed according to their Percentage Interests in the Common Property. General Assessments shall be due in advance on the first day of each month, or in such other manner as the Association may set forth in the Bylaws. Any General Assessment not paid when due shall bear interest at a rate of ten percent (10%) until paid and, together with interest, collection costs, and reasonable attorneys' fees,

shall constitute a lien on the Lot on which it is assessed. General Assessments shall commence on the first day of the 6<sup>th</sup> complete calendar month after the sale of a Lot to a third party purchaser who is not the Developer or an affiliate thereof.

2) The Management Company, on behalf of and pursuant to its contract with the Association, may, whenever necessary or appropriate, levy special assessments ("Special Assessments") against the Lots for deficiencies in the case of destruction or condemnation, for defraying the cost of improvements to the Common Property or for any other purpose for which the Association/Management Company may determine a Special Assessment is necessary or appropriate for the improvement or benefit of the Subdivision. Special Assessments shall be paid at such time and in such manner as the Association/Management Company may determine. Any Special Assessment or installment not paid when due shall bear interest at a rate of ten percent (10%) until paid and, together with the interest, collection costs and reasonable attorneys' fees, shall constitute a lien on the Lot on which it is assessed.

3) The Management Company, on behalf of and pursuant to its contract with the Association, shall have the right to collect all General and Special Assessments and such sums shall constitute a lien on such Lot. The Owner of a Lot, or any portion thereof, shall be personally obligated to pay such charges which were assessed or accrued upon the land owned during the period of Ownership. The Management Company, on behalf of and pursuant to its contract with the Association, may commence an action against any Owner personally obligated to pay the charges or to foreclose the lien for such charge against any Lots. Any such foreclosure action may be brought at the Management Company's election, either in the same manner as an action to foreclose a real estate mortgage, or as a proceeding to enforce a statutory maintenance lien as provided in Section 779.70, Wis. Stats., to the extent said Section is applicable. Any lien in favor of the Association/Management Company securing unpaid charges arising by virtue of this Declaration shall be subject and subordinate to the lien of any mortgage whether the mortgage is executed or recorded prior to or after the creation of such lien.

C) **Subordination of the Lien to Mortgages.** The lien of the assessments provided for herein shall be subordinate to the lien of any first mortgage. Sale or transfer of any Property shall not release the assessment lien. However, the sale or transfer of any Property pursuant to mortgage foreclosure or any proceeding in lieu thereof, shall extinguish the lien of such assessment(s) as to payments which become due prior to such sale or transfer. No sale or transfer pursuant to foreclosure or proceedings in lieu thereof shall relieve such Property from liability from any assessments thereafter becoming due or from the lien thereof.

D) **Joint and Several Liability of Grantor and Grantee.** Upon a voluntary conveyance, the grantee of a Property shall be jointly and severally liable with the grantor for all unpaid assessments against the grantor as provided in this Declaration up to the time of conveyance, without prejudice to the grantee's right to recover from the grantor the amount paid by the grantee therefor. However, any such grantee shall be entitled to a statement from the Association setting forth the amount of such unpaid assessment and any such grantee shall not be liable for, nor shall the Property conveyed be subject to a lien for, any unpaid assessments against the grantor pursuant to this Declaration in excess of the amount therein set forth.

**Part B**  
**CONDITIONS, COVENANTS AND RESTRICTIONS**

003319

**B-1) Fully-Protected Residential Area.** The following provisions in this Part II shall apply to Phase I, as described in Exhibit "A" and such other Phases as may, in the future, be subjected to this Declaration, as the same may be amended from time to time, by Developer in the sole exercise of Developer's discretion. As used in this Part II, the term "Property," shall mean the Lots described as Phase I in Exhibit "A." The term "Lot" shall refer to a Lot made a part of said Phase I.

**B-2) Land Use And Building Type.** The Property shall be used for residential purposes, including gardens. No building shall be erected, altered, placed or permitted to remain on any Lot other than one detached single family dwelling unit not to exceed two and one-half stories in height. Each dwelling unit shall have an attached or detached garage of a size to be approved by the Committee, as that term is defined below. The size of a dwelling unit to be constructed on specific Lots shall not be less than the minimum size to be established pursuant to an amendment to this Declaration to be recorded by Developer for this purpose.

**B-3) Architectural Control.** No building shall be erected, placed or altered on any Lot until the construction plans and specifications and a plan showing the location of the structure have been approved by a majority of the Architectural Control Committee (the "**Committee**") as to quality of workmanship and materials, harmony of external design with existing structures, and as to location with respect to topography and finish grade elevation. There shall be a variation in building elevations on adjacent Lots. Approval shall be as provided below.

**B-4) Dwellings And Landscaping.** The landscaping to be installed on all Lots in Phase I must meet or exceed the minimum number of points for foundation planting and cumulative total landscaping points, including foundation planting points to be established pursuant to an amendment to this Declaration to be recorded by Developer for this purpose. The structure and the minimum landscaping requirements shall be completed within nine (9) months after issuance of a building permit. All driveways shall be of concrete and shall be installed within nine (9) months after substantial completion of the structure. No outbuilding or accessory building of any nature shall be erected on any Lot. No above-ground swimming pools shall be permitted. All Lot areas not used as a building site, or under cultivation as a family garden, shall be planted with grass seed or shall be sodded, and shall be maintained on a regular seasonal basis, including mowing of a frequency of not less than once every 14 days during the lawn growing season. Maintenance of all improvements on a Lot shall be performed by the Owner. Maintenance shall include, but not be limited to, watering, pruning and routine fertilizing and mulching of all plantings and plant beds, replacement of dead, dying and/or diseased trees and shrubs, prompt removal of weeds, trash and debris from plant beds and areas adjacent to shrubs and trees so as to keep said landscaping in a healthy, attractive and neat condition.

If the Owner of any Lot, after reasonable notice, fails or refuses to install landscaping as described herein, or maintain it as required above, the Committee, through its duly authorized agents or employees, shall have the right to enter upon said Lot at reasonable hours to perform said landscaping and/or maintenance. The costs of the materials and labor to perform such landscaping and/or maintenance shall be assessed against said Lot in

accordance with the terms of Part I, paragraph (4), above, which assessment may be foreclosed or collected in accordance with the terms hereof or collected as provided herein.

**B-5) Vehicle and/or Equipment Storage.** No inoperable, dilapidated or junk vehicles of any nature may be kept upon any Lot except in a fully enclosed garage. The exterior storage of boats, trailers, travel trailers, campers, motorcycles, recreational vehicles, automobiles or trucks (collectively, without limitation by reason of enumeration "**Equipment**"), of any nature is prohibited whether or not screened from public view. No Equipment shall be parked or stored on lawns. The temporary storage of vehicles in a drive area for the purpose of loading or unloading for a period not to exceed twelve (12) hours is permitted. No commercial vehicles, including trucks, semi-trailers or trailers, may be stored or parked overnight on or in front of said Lots except in an enclosed garage.

**B-6) Construction On Adjoining Lots.** Nothing contained herein shall be construed to prohibit the construction of a residential dwelling or private garage partially on one Lot and partially on an adjoining Lot without regard to side yards between adjoining Lots, provided that all such Lots are owned by the same person or persons.

**B-7) Easements/Drainage.** No structure, planting, or other materials shall be placed or permitted to remain within any easement of record which may damage or interfere with the installation and maintenance of utilities, or which may change the direction of flow of drainage channels in the easement, or which may obstruct or retard the flow of water through drainage channels in the easement. The easement area of each Lot and all improvements in it shall be maintained continuously by the owner of the Lot, except for those improvements for which a public authority or utility company is responsible. No drainage swale shall be graded or obstructed so as to impede the flow of water from other Lots or outlots through such swale. Any disputes relating to drainage swales, drainage or other surface water issues, shall be resolved by the Board of Directors of the Association, which may seek the advise of the City Engineer of the City of Madison. The Association shall establish procedures by which such decisions can be heard by the Board of Directors and decided by said Board.

**B-8) Nuisances.** No noxious or offensive activity shall be carried on upon any Lot, nor shall anything be done thereon which may be or may become an annoyance or nuisance to the neighborhood or which may have a detrimental effect on the value of other Lots and/or improvements.

**B-9) Temporary Structures.** No structure of a temporary character, trailer, basement, tent, shack, garage, barn or other outbuilding shall be used on any Lot at any time as a residence, either temporarily or permanently.

**B-10) Signs.** No sign of any kind shall be displayed to the public view on any Lot except, one professional sign of not more than one square foot, one sign of not more than six square feet advertising the property for sale or rent or signs without regard to size used by the Developer, a builder or licensed real estate broker to advertise the property during the construction and sales period or to identify the subdivision and/or its Developer.

**B-11) Animals.** No animals, livestock or poultry of any kind shall be raised, bred or kept on any Lot, except that dogs, cats or other household pets may be kept, provided that they are not kept, bred or maintained for any commercial purpose. No animal enclosure, house, pen or fences or similar device shall be placed on any Lot without the prior written approval of the Committee which may require special landscaping and screening.

**B-12) Garage And Refuse Disposal.** No Lot shall be used or maintained as a dumping ground for rubbish. Trash, garbage or other waste shall not be kept except in sanitary containers. No incinerators shall be permitted. Other equipment for the storage or disposal of such material shall be kept in a clean and sanitary condition. No trash, building materials, debris, leaves, lawn clippings, rocks or earth shall be placed in any Outlot.

**B-13) Sight Distance At Intersections.** No fence, wall, hedge or shrub planting which obstructs sight lines at elevations between 30" and 72" above the roadways shall be placed or permitted to remain on any corner Lot within the triangular area formed by the street property lines and a line connecting them at points 25 feet from the intersection of the street lines, or in the case of a rounded property corner, from the intersection of the street property lines extended. The same sight-line limitations shall apply on any Lot within ten (10) feet from the intersection of a street property line with the edge of a driveway or alley pavement. No tree shall be permitted to remain within such distances of such intersections unless the foliage line is maintained at sufficient height to prevent obstruction of such sight lines.

**B-14) Fences.** All fences must be approved by the Committee or its designated approving authority, and shall comply with any requirements for fences set out in the Design Guidelines, as that term is defined in Section C-3, below. The Committee may require the installation and maintenance of landscape materials for screening and aesthetic purposes.

**B-15) Outbuildings.** No outbuilding or accessory building of any nature shall be erected on any Lot.

**B-16) Antennae/Wind Powered Electric Generators.** No wind powered electric generators, exterior television, radio receiving or transmission antennae, satellite signal receiving station or dish shall be placed or maintained upon any portion of a Lot without prior written approval of the Committee.

**B-17) Firewood Storage.** No firewood or wood pile shall be kept outside a structure unless it is neatly stacked, placed on a non-street side yard and screened from street view by plantings or a fence approved by the Committee.

**B-18) Solar Collectors.** No active solar collector or apparatus may be installed on any Lot unless such installation is first approved in writing by the Committee which shall consider the aesthetic and sun reflection effects on neighboring structures. Solar collectors or apparatus installed flat against or parallel to the plane of the roof shall be preferred.

**B-19) Lighting.** Exterior lighting installed on any Lot shall either by indirect or of such controlled focus and intensity that such lighting will not disturb the residents of adjacent Lots.

**B-20) Mailboxes.** Mailboxes serving homes in the neighborhood, whether individual or multi-gang shall be as determined and as provided by the Developer at the Developer's sole cost and expense, and shall be replaced if necessary, with a mailbox identical in all respects with that originally provided, at the sole cost and expense of the Owner(s).

**B-21) Notices to Owners.** The following information is being put of record in order to give record notice to all Owners, mortgagees and other persons and entities having an interest in the Property:

A) Portions of the Property may be within an area subject to elevated ambient highway noise levels on account of the proximity of the Property to adjoining highways and streets.

B) Portions of the Property may be affected by an active quarry operation which is located on certain lands adjoining the Property. Certain portions of the Property are located within 300 feet of the boundary of said quarry operation.

C) Portions of the plat in which the Property is located have been approved for multi-family apartments or condominiums, for commercial-retail and commercial-offices, as more particularly described in the recorded Zoning Text referred to in Section D-5 below. By acceptance of a deed to a Lot, Owners hereby accept such uses and waive any objections to the uses as described in the Zoning Text.

### Part C ARCHITECTURAL CONTROL COMMITTEE

C-1) **Membership.** The Committee is composed of the following persons, who are also the initial Directors of the Association:

David P. Simon	2800 Royal Avenue Madison, Wisconsin 53713
Jeff N. Simon	2800 Royal Avenue Madison, Wisconsin 53713
Karen Simon Dreyer	2800 Royal Avenue Madison, Wisconsin 53713

A majority of the Committee may designate a representative to act for it. The initial designated representative shall be David P. Simon. In the event of the death or resignation of any member of the Committee, the remaining members shall have full authority to designate a successor.

The Committee appointed hereunder shall serve for the time period specified in paragraph C-8, below. Any Committee member may resign prior to said date. Such resignation shall be effective upon receipt. If a resignation shall occur, prior to turning over control of the Committee, then the remaining members of the Committee may appoint a replacement.

C-2) **Architectural Control.** No structure, whether residence, accessory building, tennis court, swimming pool, antenna (whether located on a structure or on a Lot), flag pole, wall, landscaping or other improvements, including exterior colors and materials to be applied to said improvements, shall be constructed, maintained or performed upon any Lot and no alteration or repainting of the exterior of a structure shall be made unless complete plans, specifications and plot plans therefore shall have been submitted to and approved in writing by a majority of the Committee. Approval shall also be required for location of improvements with respect to topography and finish grade elevation. Said plans, specifications and plot plans shall show the exterior design, height, building materials and color scheme thereof, the location of the structure plotted horizontally and vertically, the location and size of driveways,

the plans for required landscaping, and the grading plan. A copy of such plan specifications and plot plans as finally approved shall be deposited with the Committee.

**C-3) Plan Review.** The Committee shall review said plans and specifications as to quality of workmanship and materials, harmony of external design with existing or proposed structures and as to location with respect to topography and finish grade elevation. It is contemplated that the Development will be the subject of a comprehensive, written set of design guidelines (the "**Design Guidelines**"). The Design Guidelines shall be available to Owners, builders and others constructing improvements in the Development as an aid to such construction. The Committee shall use the Design Guidelines as an aid in exercising its architectural control responsibilities hereunder, but nothing contained herein or therein shall limit the Committee's discretion to grant variances from or make changes to, the Design Guidelines, as they shall determine in the sole exercise of their discretion.

**C-4) Procedure.** Neither the members of the Committee nor its designated representative shall be entitled to any compensation for services performed pursuant to this covenant for the initial approval of a residential structure. Thereafter, said Committee may charge a "request for action" or "approval" fee not to exceed \$50.00 for each such request or approval. The Committee's approval or disapproval, as required in these Covenants, shall be in writing. In the event the Committee fails to approve or disapprove within thirty (30) days after plans and specifications or any other matters requiring approval have been submitted to it, approval shall not be required and the related covenants shall be deemed to have been complied with fully.

**C-5) Records.** Until such time as a replacement Committee is designated, all plans, applications and requests shall be submitted to said Committee at the following address: Grandview Commons Architectural Control Committee, c/o David P. Simon, 2800 Royal Avenue, Madison, Wisconsin 53713.

**C-6) Committee Liability.** Neither the Committee nor any member thereof shall be liable for damages to any person submitting request for approval or to any owner of any Lot by reason of any action, failure to act, approval, disapproval or failure to approve or disapprove with regard to such requests.

**C-7) Variance.** The Committee shall have the power and absolute discretion to authorize a variance from any of the requirements of these Restrictions and Covenants if it finds that the strict application thereof would, in its sole discretion and opinion, result in difficulties or undue hardship to the Lot owner or in the event the architecture of the proposed Lot improvement is such as to present in its opinion a particularly pleasing appearance compatible with other houses in the development.

**C-8) Successor to Committee.** Developer may turn over control of the Committee to the Members of the Association at any time, and shall turn over control when Developer no longer has any ownership interest in the Property. At such time as Developer turns over control, the Association's Board of Directors shall designate not less than three (3) or more than five (5) Members of the Association to serve and act as the Committee for all purposes hereunder.

**Part D**  
**GENERAL PROVISIONS**

003324

**D-1) Term.** This Declaration shall run with the Property and Common Property, and shall be binding on Developer and all Members and their successors and assigns, and all persons claiming under them for a period of twenty-five (25) years from the date recorded, after which time said Declaration shall be extended automatically for successive periods of five (5) years each unless an instrument signed by a majority of the Members agreeing to change said Covenants in whole or in part or to terminate the same.

**D-2) Enforcement.** The Architectural Committee or any Owner shall have the right to enforce by any proceedings at law or in equity all restrictions, conditions and covenants created or imposed herein, against any person or persons violating or attempting to violate any covenant, by any action to either restrain violation or to recover damages, or both including reasonable attorney fees. Failure to enforce any covenant, condition or restriction herein shall in no event be deemed a waiver of the right to do so thereafter. In the event of a violation of this Declaration the Committee shall have the right to assess and collect from the violating party a fine for such violation equal to the greater of (i) the actual damages suffered on account of the violation, or (ii) the sum of \$100.00 per day for each day the violation remains outstanding plus (iii) all costs of collection and enforcement, including actual attorney fees.

**D-3) Severability.** Invalidation of any one of these covenants by judgment or court order shall in no way affect any of the other provisions which shall remain in full force and affect.

**D-4) Amendment.** At any time until Developer conveys all of the Lots which comprise the entire Property, including all Phases, or turns control of the Association over to its Members, whichever occurs first, Developer may modify, amend, alter and grant variances to this Declaration without the consent of any Member, Owner or Occupant or any other party, including the Association. In addition, Developer may elect to make this Declaration applicable to any subsequent Phase of the Development, without the consent or approval of the Association, its Board of Directors or any of its Members or their Mortgagees or any Owner or Occupant, except that no such Amendment may increase the percentage share of a Member's assessment under Paragraph A-4, above.

**D-5) Zoning Text.** This Declaration is intended to supplement that certain Zoning Text for Grandview Commons dated November 5, 2002, recorded on November 13, 2002, as Document No. 3589157, at pages 2894 to 3117. In the event of a conflict between the provisions hereof and the provisions of the Zoning Text, the provisions of the Zoning Text, limited to the pages enumerated above, if any shall control. Notwithstanding the foregoing, the Zoning Text shall be subject to the terms of paragraph D-4, above.

**Part E**  
**SIDEYARD RESTRICTIONS**

**E-1) Applicability.** The provisions of this Part E shall be applicable to those Lots described in Exhibit "E," attached hereto and incorporated herein by reference (the "**Affected Lots**"). Developer reserves the right to amend the description of the Affected Lots at any time hereunder so long as amendment is permitted under Section D-4 above, to the same extent as permitted therein.



**E-2) Sideyard Restriction.** As shown in the Grandview Commons Plat, the Affected Lots are contiguous to each other. It is Developer's intent to construct houses on the Affected Lots that have a sideyard of seven (7) feet on one side and a sideyard of three (3) feet on the other side. There will therefore be a total of ten (10) feet between houses on contiguous lots. Any such lot which has a seven (7) foot sideyard contiguous to another lot with a three foot (3) foot sideyard, shall be herein referred to as the "**Dominant Estate.**" Any such lot that has a three (3) foot sideyard that is contiguous a seven (7) foot sideyard, shall be herein referred to as the "**Servient Estate.**" The following terms and provisions shall apply to the Dominant Estate and the Servient Estate:

**A)** The Owner of the Servient Estate hereby grants to the Owner of the Dominant Estate, a perpetual, non-exclusive easement for the use and maintenance of the three (3) foot sideyard located on the Servient Estate (the "**Easement Area.**") The Owner of the Dominant Estate shall be responsible for all maintenance, as that term is defined in Section A-3(A), above, to the Easement Area, but shall have no responsibility for maintenance to any structure located on the Servient Estate. Notwithstanding the foregoing, the Owner of the Servient Estate shall at all times have access to the Easement Area for any lawful purpose associated with use, maintenance or operation of the home to be located on the Servient Estate. The Owner of the Servient Estate shall be responsible for payment of all real estate taxes relating to the Easement Area and shall maintain public liability insurance on the Easement Area.

**B)** This easement shall be perpetual, non-exclusive and shall be deemed to run with the land. This easement shall be binding upon the Owners of the Servient Estate and the Owners of the Dominant Estate, and their respective heirs, successors and assigns. Neither the Owner of the Servient Estate or the Dominant Estate shall take any action which would impede the use and enjoyment of the Servient Estate or the Dominant Estate, as the case may be, or of the easement created herein.

**IN WITNESS WHEREOF,** the said Great Neighborhoods, Inc., a Wisconsin Corporation, has caused these presents to be signed and sealed this 11<sup>th</sup> day of December, 2002.

**GREAT NEIGHBORHOODS, INC., a Wisconsin Corporation**

By: David P. Simon

Print Name: David P. Simon


Print Title: President

ACKNOWLEDGMENT

STATE OF WISCONSIN )  
 ) ss  
COUNTY OF DANE )

003326

Personally came before me this 19<sup>th</sup> day of December, 2002, David P. Simon  
the President of Great Neighborhoods, Inc., a Wisconsin Corporation, to me know to  
be such persons and officers who executed the foregoing instrument and acknowledged that  
they executed the same as such officers, by its authority for the purposes therein contained.



Tricia Sawdey  
Notary Public Dane County, Wisconsin  
My Commission Expires: 11-16-2003

THIS DOCUMENT SHOULD BE RETURNED TO: and drafted by:  
Attorney Gregory J. Paradise  
MOHS, MACDONALD, WIDDER & PARADISE  
20 North Carroll Street  
Madison, WI 53703

**Exhibit "A"**

003327

**The Property**

Phase 1: Lots 257, 279-283, inclusive, 286, 287, 292, 293, 299-309, inclusive, 311, 319-346, inclusive, 367, 368, 390-393, inclusive, and 411-413, inclusive, Plat of Grandview Commons, City of Madison, Dane County, Wisconsin.

Future Single Family Residential Phases: Lots 1-153, inclusive, 155, 156, 158-256, inclusive, 258-278, inclusive, 284, 285, 288-291, inclusive, 294-298, inclusive, 310, 312-318, inclusive, 347-366, inclusive, 369-389, inclusive, 394-410, inclusive, 414-434, inclusive, 466-469, inclusive, 480-620, inclusive, Plat of Grandview Commons, City of Madison, Dane County, Wisconsin.

Future Commercial, Office, Retail and Multi-Family Phases: Lots 154, 157, 470-479, inclusive, 435-465, inclusive, 470-479, inclusive, Plat of Grandview Commons, City of Madison, Dane County, Wisconsin.

**Exhibit "B"**

**Common Property**

003328

Outlots 2, 3, 5, 6, 7, 8, 9, 11, 12, 13, 14, 15, 16, 18, 19, 20, 21, 22, 23, 24, 25, 26, 27, 29, 30, 31, Plat of Grandview Commons, located in the City of Madison, Dane County, Wisconsin.

**EXHIBIT "C"**

**Description of Lots Subject  
to Sideyard Restrictions**

003329

**Lots 319-346, inclusive, 367, 368, 390-393, inclusive, 411-413, inclusive, Plat of  
Grandview Commons, City of Madison, Dane County, Wisconsin.**

EXHIBIT "D"

Parcel Identification Numbers

Part of: 0710-1120-1028  
0710-1120-1036  
0710-1120-1010  
0710-1120-1044  
0710-1120-1020  
0710-0240-1984

003330

**FIRST ADDITION TO GRANDVIEW COMMONS**  
 OUT OF 0710-111-2402-2, 2403-0, 2404-8, 2405-6, 2406-4, 2407-2 & 2408-0

LOT NUMBER	PARCEL NUMBER	STREET ADDRESS
FORMERLY 621	0710-111-2422-0	702 MCLEAN DRIVE
622	0710-111-2421-2	601 GALILEO DRIVE
623	Reuse 0710-111-2408-0	706 MCLEAN DRIVE
(318) 624	Reuse 0710-111-2407-2	710 MCLEAN DRIVE
(316) 625	Reuse 0710-111-2406-4	714 MCLEAN DRIVE
(315) 626	Reuse 0710-111-2405-6	718 MCLEAN DRIVE
(314) 627	Reuse 0710-111-2404-8	722 MCLEAN DRIVE
(313) 628	Reuse 0710-111-2403-0	726 MCLEAN DRIVE
(312) 629	Reuse 0710-111-2402-2	730 MCLEAN DRIVE
Grandview Commons Lot 311	same ~ 0710-111-2401-4	734 MCLEAN DRIVE 738 MCLEAN DRIVE 6110 SHARPSBURG DR

